

I. REQUEST FOR ALLOWABLE AND AUTHORIZATION TO TRANSPORT

<sup>1</sup> Operator name and Address PRIZE OPERATING COMPANY 20 E. FIFTH STREET, SUITE 1400 TULSA, OK 74103		<sup>2</sup> OGRID Number 181403
		<input checked="" type="checkbox"/> <sup>3</sup> Reason for Filing Code CH EFFECTIVE 7/1/99
<sup>4</sup> API Number 30-0 30-025-20961	<sup>5</sup> Pool Name LUSK STRAWN	<sup>6</sup> Pool Code 41589
<sup>7</sup> Property Code 24765 017947	<sup>8</sup> Property Name TEXACO CITIES SERVICE STATE COM	<sup>9</sup> Well Number 1

II. <sup>10</sup> Surface Location

UL or lot no. G	Section 32	Township 19S	Range 32E	Lot. Idn	Feet from the 1980	North/South Line NORTH	Feet from the 1980	East/West line EAST	County LEA
--------------------	---------------	-----------------	--------------	----------	-----------------------	---------------------------	-----------------------	------------------------	---------------

<sup>11</sup> Bottom Hole Location

UL or lot no.	Section	Township	Range	Lot. Idn	Feet from the	North/South Line	Feet from the	East/West line	County
<sup>12</sup> Lse Code S	<sup>13</sup> Producing Method Code SHUT-IN	<sup>14</sup> Gas Connection Date	<sup>15</sup> C-129 Permit Number	<sup>16</sup> C-129 Effective Date	<sup>17</sup> C-129 Expiration Date				

III. Oil and Gas Transporters

<sup>18</sup> Transporter OGRID	<sup>19</sup> Transporter Name and Address	<sup>20</sup> POD	<sup>21</sup> O/G	<sup>22</sup> POD ULSTR Location and Description
022628	Texas-New Mexico Pipeline Co. P. O. BOX 2528 HOBBS, NM 88240	2482410	0	UNIT G, SEC. 32, 19S, 32E TANK BATTERY
009171	GPM GAS CORPORATION 4001 PENBROOK ODESSA, TX 79762	2482430	G	UNIT G, SEC. 32, 19S, 32E TANK BATTERY

IV. Produced Water


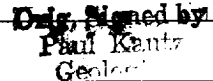
<sup>23</sup> POD 2493150	<sup>24</sup> POD ULSTR Location and Description UNIT G, SEC. 32, 19S, 32E
------------------------------	---

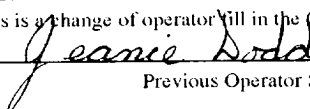
V. Well Completion Data

<sup>25</sup> Spud Date	<sup>26</sup> Ready Date	<sup>27</sup> TD	<sup>28</sup> PBSD	<sup>29</sup> Perforations	<sup>30</sup> DHC, DC, MC
<sup>31</sup> Hole Size	<sup>32</sup> Casing & Tubing Size	<sup>33</sup> Depth Set	<sup>34</sup> Sacks Cement		

VI. Well Test Data

<sup>35</sup> Date New Oil	<sup>36</sup> Gas Delivery Date	<sup>37</sup> Test Date	<sup>38</sup> Test Length	<sup>39</sup> Tbg. Pressure	<sup>40</sup> Csg. Pressure
<sup>41</sup> Choke Size	<sup>42</sup> Oil	<sup>43</sup> Water	<sup>44</sup> Gas	<sup>45</sup> AOF	<sup>46</sup> Test Method

<sup>47</sup> I hereby certify that the rules of the Oil Conservation Division have been complied with and that the information given above is true and complete to the best of my knowledge and belief. Signature: 		<b>OIL CONSERVATION DIVISION</b>	
Printed name: Monica Griffin		Approved by:  Paul Kantz Geologist	
Title: Corp. Secretary		Approval Date: SEP 08 1999	
Date: 6/28/99	Phone: 918/582-5532		

<sup>48</sup> If this is a change of operator fill in the OGRID number and name of the previous operator  Previous Operator Signature	PIONEER NATURAL RESOURCES USA, INC. #036324 Printed Name Jeanie Dodd	6/21/99 Title Operations Tech	Date
--	--	-------------------------------------	------