

March 9, 1965

New Mexico Oil Conservation Commission
P. O. Box 2088
Santa Fe, New Mexico

Re: Application for Single Tubingless
Completion, TEXACO Inc. State of
New Mexico "R" (NCT-1) Well No. 10,
Lea County, New Mexico

ATTENTION: Mr. A. L. Porter, Jr.


Gentlemen:

TEXACO Inc. respectfully requests administrative approval for the tubingless completion of State of New Mexico "R" (NCT-1) Well No. 10 in the Vacuum (Glorieta) Pool. This well is located in Unit B, Section 6, Township 18 South, Range 35 East, Lea County, New Mexico.

Surface casing shall consist of 10-3/4 inch pipe set at 1474 feet in anhydrite, cement circulated to surface with 600 sacks of Class "C", 8% gel, and 400 sacks of Class "C" 4% gel, cement. Production casing shall consist of 2-7/8 inch casing set at total depth of 6150 feet, cemented with 600 sacks of Class "C", 8% gel, and 400 sacks Class "C", 4% gel, cement. The calculated cement volume equals 229% of the calculated annular volume from total depth to the base of the salt expected to occur at 2665 feet.

Approval for tubingless completion in the Vacuum (Glorieta) Pool has previously been approved by the New Mexico Oil Conservation Commission in TEXACO Inc. State of New Mexico "R" (NCT-1) Well No. 8. Attached is a diagrammatic sketch of the proposed completion and lease plat. Copies of this application are being sent this date to each offset operator by registered mail.

Yours very truly,



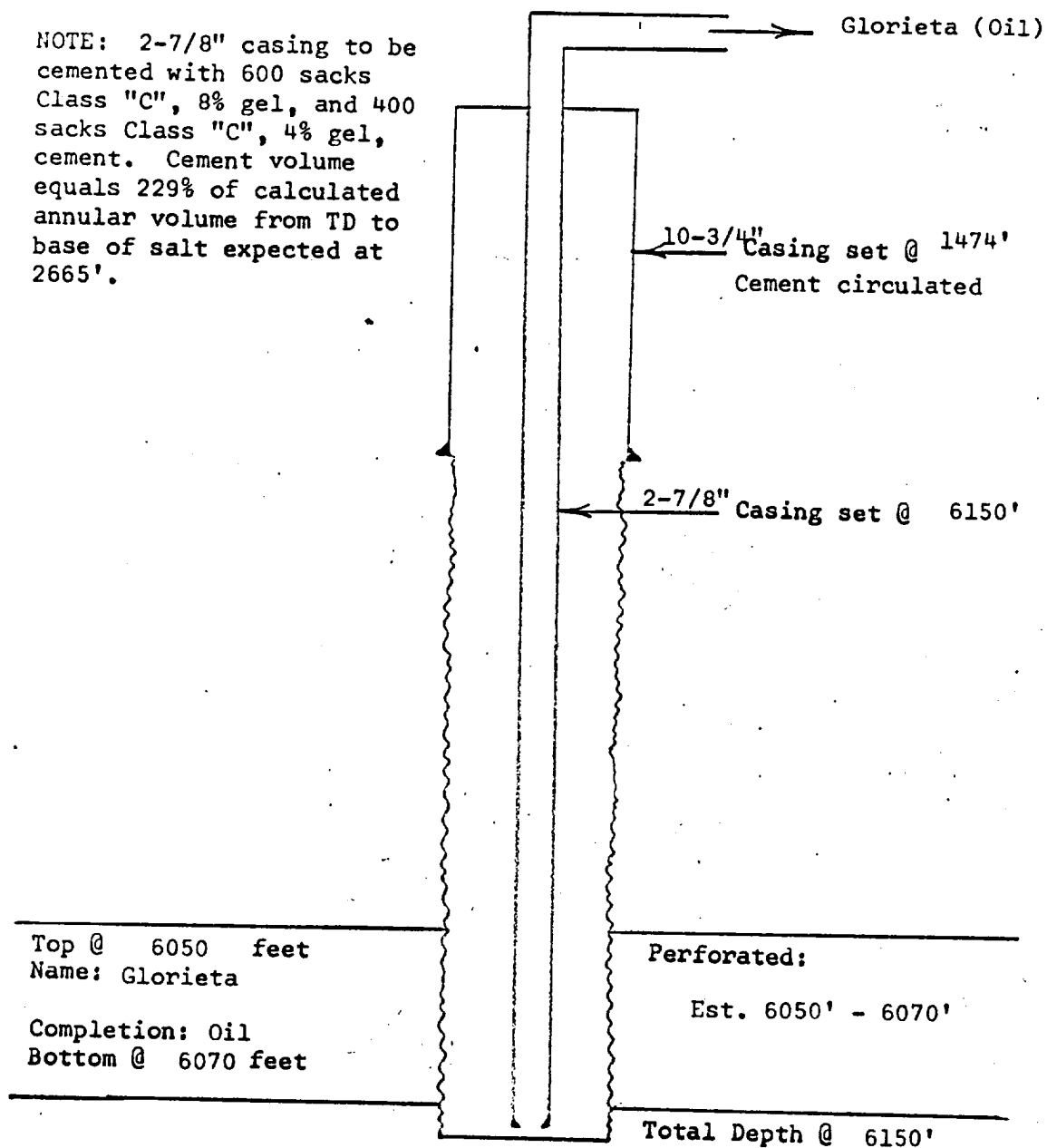
H. D. Raymond
Assistant District Superintendent

WPY/om
cc: NMOCC - Hobbs
Offset Operators

Attachments

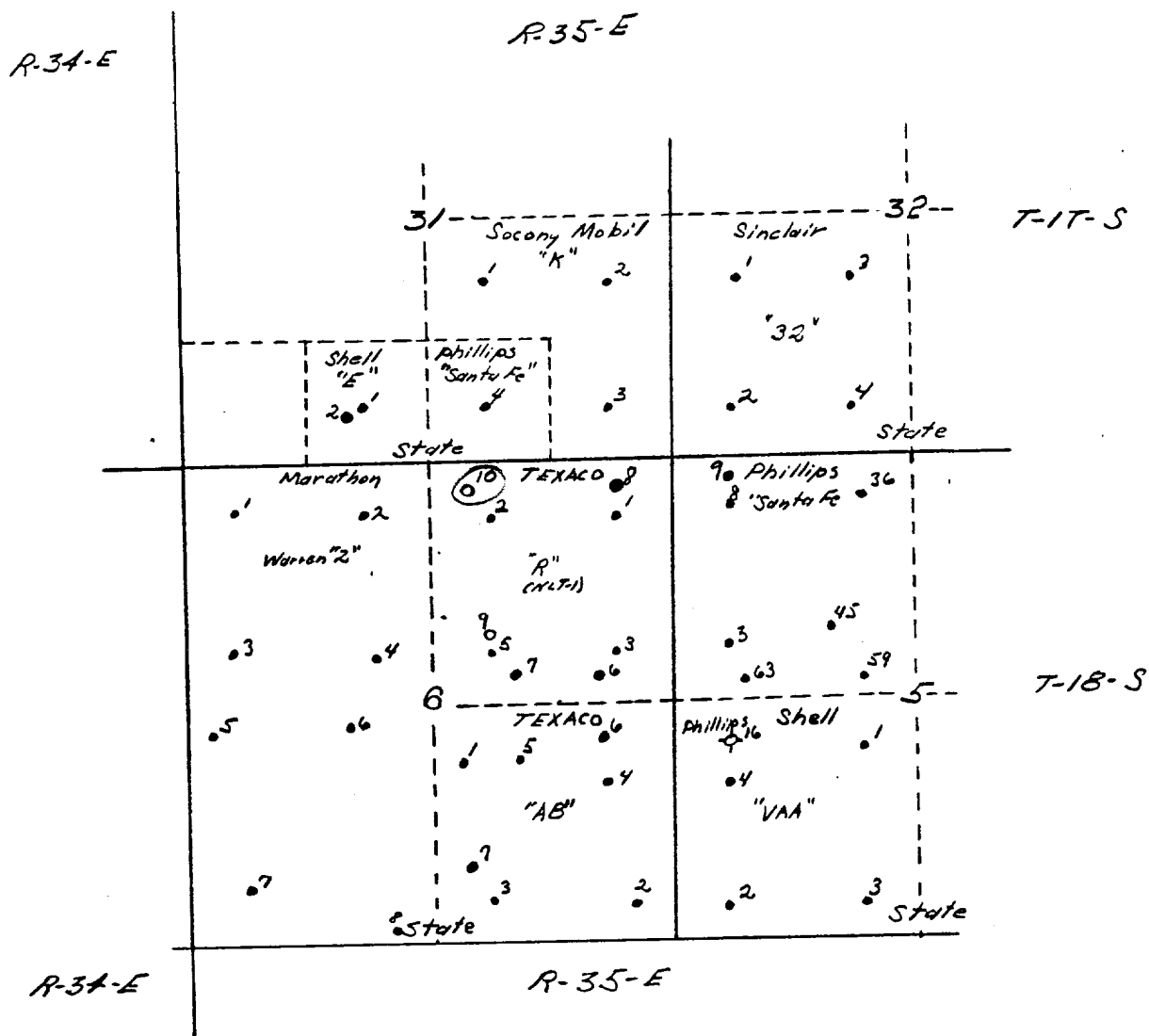
Diagrammatic Sketch of Single Tubingless Completion

NOTE: 2-7/8" casing to be cemented with 600 sacks Class "C", 8% gel, and 400 sacks Class "C", 4% gel, cement. Cement volume equals 229% of calculated annular volume from TD to base of salt expected at 2665'.



TEXACO Inc.

Lease: State of New Mexico "R" (NCT-1) Well No. 10
Field: Vacuum (Glorieta) Pool
Date: March 9, 1965



PLAT OF TEXACO INC.
 State of New Mexico "R" (NCT-1) Lease
 Lea County, New Mexico
 Scale 1" = 2000'

OFFSET OPERATORS

Shell Oil Corporation, Box 1858, Roswell, New Mexico
 Phillips Petroleum Company, Box 2130, Hobbs, New Mexico
 Mobil Oil Company, Box 2406, Hobbs, New Mexico
 Marathon Oil Company, Box 220, Hobbs, New Mexico
 Sinclair Oil & Gas Company, Box 1920, Hobbs, New Mexico