

UNITED STATES
DEPARTMENT OF THE INTERIOR
BUREAU OF LAND MANAGEMENT
N.M. Oil & Gas Division
P.O. Box 1000
Hobbs, NM 88241

FORM APPROVED
Budget Bureau No. 1004-0135
Expires November 30, 2000

SUNDRY NOTICES AND REPORTS ON WELLS

Do not use this form for proposals to drill or to re-enter an abandoned well. Use Form 3160-3 (APD) for such proposals.

5. Lease Serial No.

NM 0997-

96781

6. If Indian, Allottee or Tribe Name

7. If Unit or CA/Agreement, Name and/or No.

8. Well Name and No.

UNCLE FEDERAL COM. #1

9. API Well No.

30-025-21246

10. Field and Pool, or Exploratory Area

SOUTH CORBIN WOLFCAMP
SOUTH CORBIN STRAWN

11. County or Parish, State

LEA

N.M.

SUBMIT IN TRIPLICATE - Other instructions on reverse side

1. Type of Well

☒ Oil Well ☐ Gas Well ☐ Other

2. Name of Operator

BURLINGTON RESOURCES OIL & GAS COMPANY

3a. Address

P.O. Box 51810 Midland, TX 79710-1810

3b. Phone No. (include area code)

915-688-6906

4. Location of Well (Footage, Sec., T., R., M., or Survey Description)

C, 660' FNL & 1650' FWL
SECTION 28, T18S, R33E

12. CHECK APPROPRIATE BOX(ES) TO INDICATE NATURE OF NOTICE, REPORT, OR OTHER DATA

TYPE OF SUBMISSION

☒ Notice of Intent
☐ Subsequent Report
☐ Final Abandonment Notice

TYPE OF ACTION

☒ Acidize ☐ Deepen ☐ Production (Start/Resume) ☐ Water Shut-Off
☐ Alter Casing ☐ Fracture Treat ☐ Reclamation ☐ Well Integrity
☐ Casing Repair ☐ New Construction ☒ Recomplete ☒ Other ISOLATE
☐ Change Plans ☐ Plug and Abandon ☐ Temporarily Abandon WOLFCAMP AND
☐ Convert to Injection ☐ Plug Back ☐ Water Disposal PRODUCE STRAWN

13. Describe Proposed or Completed Operation (clearly state all pertinent details, including estimated starting date of any proposed work and approximate duration thereof. If the proposal is to deepen directionally or recomplete horizontally, give subsurface locations and measured and true vertical depths of all pertinent markers and zones. Attach the Bond under which the work will be performed or provide the Bond No. on file with BLM/BIA. Required subsequent reports shall be filed within 30 days following completion of the involved operations. If the operation results in a multiple completion or recompletion in a new interval, a Form 3160-4 shall be filed once testing has been completed. Final Abandonment Notices shall be filed only after all requirements, including reclamation, have been completed, and the operator has determined that the final site is ready for final inspection.)

PROPOSED WORK IS TO OPEN UP THE STRAWN PAY WITHIN THE EXISTING WELLBORE AND ISOLATE THE WOLFCAMP PAY.

KILL WOLFCAMP PERFS 11,130'-11,420' W/2% KCL WATER.

DRILL OUT CIBP SET AT 12,215' AND OPEN UP THE EXISTING STRAWN PERFS 12,342'-12,352'. RUN 2-3/8" TBG AND AD-1 PKR AND SET AT 12,300'. ACIDIZE STRAWN PERFS 12,342'-12,352' W/2000 GLS 15% NEFE ACID.

THE WOLFCAMP PERFS 11,130' - 11,420' WILL BE NON PRODUCTIVE AND ISOLATED BY THE PACKER. THE STRAWN PERFS 12,342'-12,352', WILL PRODUCED BELOW THE PACKER THROUGH THE 2-3/8" TUBING. SEE ATTACHED CURRENT AND PROPOSED WELLBORE SKETCHES.

A SEPARATE SUNDRY IS BEING FILED TO AMEND CURRENT SURFACE COMMINGLING PERMIT FOR THE UNCLE FEDERAL NO. 3 TANK BATTERY TO ADD THE SOUTH CORBIN STRAWN POOL

14. I hereby certify that the foregoing is true and correct
Name (Printed/Typed)

MARIA L. PEREZ

Title

REGULATORY TECH.

Date

9-1-99

THIS SPACE FOR FEDERAL OR STATE OFFICE USE

Approved

ORIG. SGD. GARY GOURLEY

PETROLEUM ENGINEER

Date

SEP 30 1999

Conditions of approval, if any, are attached. Approval of this notice does not warrant or certify that the applicant holds legal or equitable title to those rights in the subject lease which would entitle the applicant to conduct operations thereon.

Office

Title 18 U.S.C. Section 1001, makes it a crime for any person knowingly and willfully to make to any department or agency of the United States any false, fictitious or fraudulent statements or representations as to any matter within its jurisdiction.

(Instructions on reverse)

1211

RECEIVED
SEP 10 '99

SEP 10 '99



State of New Mexico
Energy, Minerals & Natural Resources Department

Form C-102

Revised October 18, 1994

Instructions on back

Submit to Appropriate District Office

State Lease - 4 Copies

Fee Lease - 3 Copies

District I
PO Box 1980, Hobbs, NM 88241-1980
District II
811 S. 1st Street, Artesia, NM 88210-2834
District III
1000 Rio Brazos Rd., Aztec, NM 87410
District IV
2040 South Pacheco, Santa Fe, NM 87505

OIL CONSERVATION DIVISION
2040 South Pacheco
Santa Fe, NM 87505

☐ AMENDED REPORT

WELL LOCATION AND ACREAGE DEDICATION PLAT

¹ API Number 30-025-21246	² Pool Code 13300	³ Pool Name SOUTH CORBIN STRAWN POOL
⁴ Property Code 18356	⁵ Property Name UNCLE FEDERAL COM.	⁶ Well Number 1
⁷ OGRID No. 26485	⁸ Operator Name BURLINGTON RESOURCES OIL & GAS COMPANY	⁹ Elevation 3820' GR

¹⁰ Surface Location

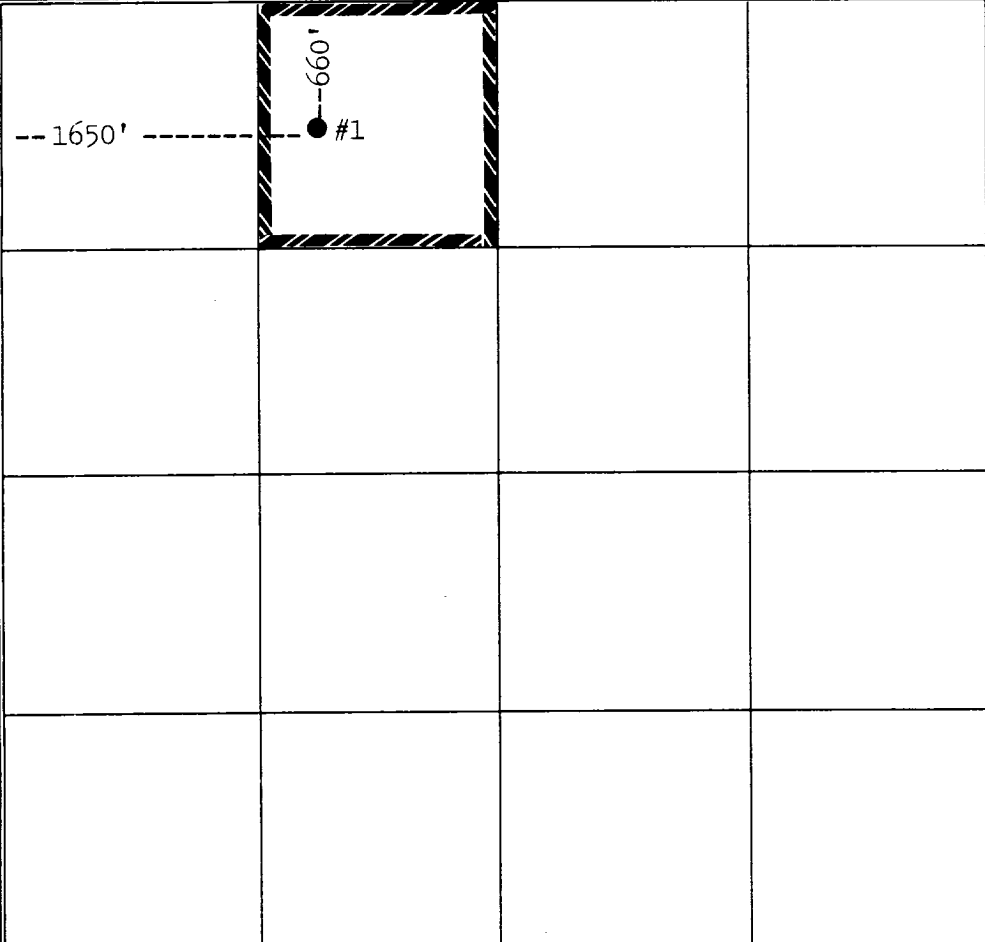
UL or lot no. C	Section 28	Township 18S	Range 33E	Lot. Idn	Feet from the 660	North/South Line NORTH	Feet from the 1650	East/West line WEST	County LEA
--------------------	---------------	-----------------	--------------	----------	----------------------	---------------------------	-----------------------	------------------------	---------------

¹¹ Bottom Hole Location If Different From Surface

UL or lot no.	Section	Township	Range	Lot. Idn	Feet from the	North/South Line	Feet from the	East/West line	County
---------------	---------	----------	-------	----------	---------------	------------------	---------------	----------------	--------

¹² Dedicated Acres 40	¹³ Joint or Infill	¹⁴ Consolidation Code	¹⁵ Order No.
-------------------------------------	-------------------------------	----------------------------------	-------------------------

NO ALLOWABLE WILL BE ASSIGNED TO THIS COMPLETION UNTIL ALL INTERESTS HAVE BEEN CONSOLIDATED
OR A NON-STANDARD UNIT HAS BEEN APPROVED BY THE DIVISION

	<p>¹⁷ OPERATOR CERTIFICATION</p> <p>I hereby certify that the information contained herein is true and complete to the best of my knowledge and belief.</p> <p><i>Maria L. Perez</i></p> <p>Signature MARIA L. PEREZ</p> <p>Printed Name REGULATORY TECH.</p> <p>Title 9-1-99</p> <p>Date</p>
	<p>¹⁸ SURVEYOR CERTIFICATION</p> <p>I hereby certify that the well location shown on this plat was plotted from field notes of actual surveys made by me or under my supervision, and that the same is true and correct to the best of my belief.</p> <p>_____</p> <p>Date of Survey</p> <p>Signature and Seal of Professional Surveyer:</p> <p>_____</p> <p>Certificate Number</p>

RECEIVED

SEP 10 '99

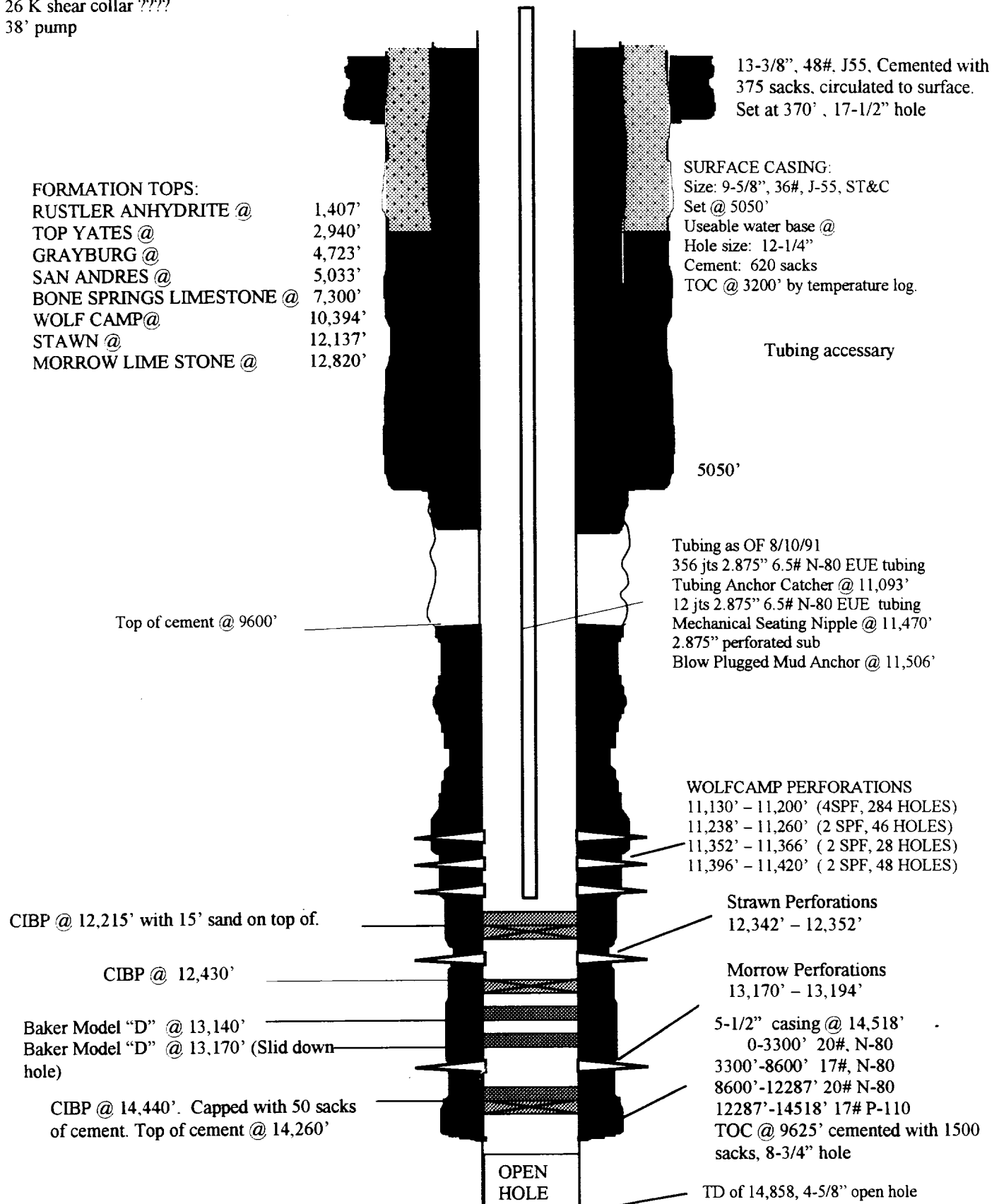


UNCLE FEDERAL COM #1
NENW SEC 28, TWP 18S, R33E
SOUTH CORBIN FIELD
LEA COUNTY, NEW MEXICO

Project ID
 NI
 WI
 Spud: 8/19/65
 Completion: 11/10/65
 KB: 15.5'
 G.L.: 3798

RODS as of 2/24/92
 150 ?? 7/8" rods
 256 EL 3/4" rods
 46 "K" weight bars
 26 K shear collar ???
 38' pump

CURRENT WELLBORE SCHEMATIC
 (as of 8/12/99)



8

RECEIVED
SEP 10 1961

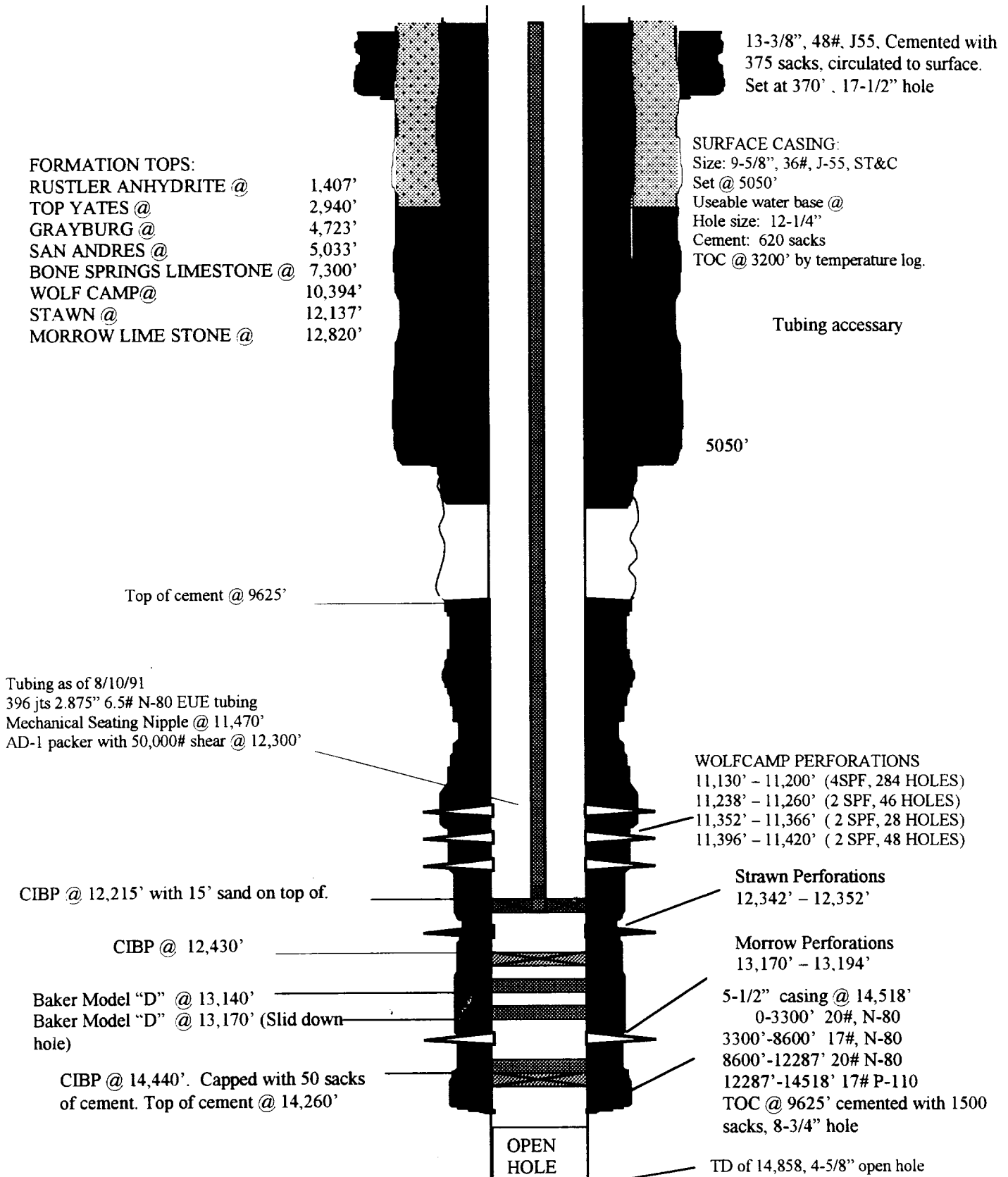
189101112131415161718192021222324252627282930

UNCLE FEDERAL COM #1
NENW SEC 28, TWP 18S, R33E
SOUTH CORBIN FIELD
LEA COUNTY, NEW MEXICO

RODS as of 2/24/92
 ?? 7/8" rods
 EL 3/4" rods

PROPOSED WELLBORE SCHEMATIC
 (as of 8/12/99)

Project ID
 NI
 WI
 Spud: 8/19/65
 Completion: 11/10/65
 KB: 15.5'
 G.L.: 3798



RECEIVED
SEP 10 '18

