

Form 3160-3
(July 1989)
(formerly 9-331C)

H. K. ...
P. O. ...
HOBBS, NEW MEXICO 88240
UNITED STATES

CONTACT REC NG
OFFICE FOR NUM. R
OF COPIES REQUIRED
(Other instructions on
reverse side)

BLM Roswell District
Modified Form No.
NM060-3160-2

DEPARTMENT OF THE INTERIOR
BUREAU OF LAND MANAGEMENT

5. LEASE DESIGNATION AND SERIAL NO.
NM-0997

6. IF INDIAN, ALLOTTEE OR TRIBE NAME

7. UNIT AGREEMENT NAME

8. FARM OR LEASE NAME

Uncle Federal Corn
9. WELL NO.

10. FIELD AND POOL, OR WILDCAT

South Corbin (Wolfcamp)

11. SEC., T., R., M., OR BLK.
AND SURVEY OR AREA

Sec. 28, T18S, R33E

12. COUNTY OR PARISH

Lea

13. STATE

NM

14. DISTANCE IN MILES AND DIRECTION FROM NEAREST TOWN OR POST OFFICE*

12 miles southeast of Maljamar, NM

15. DISTANCE FROM PROPOSED*
LOCATION TO NEAREST
PROPERTY OR LEASE LINE, FT.
(Also to nearest drlg. unit line, if any)

330'

16. NO. OF ACRES IN LEASE

240

17. NO. OF ACRES ASSIGNED
TO THIS WELL

80

18. DISTANCE FROM PROPOSED LOCATION*
TO NEAREST WELL, DRILLING, COMPLETED,
OR APPLIED FOR, ON THIS LEASE, FT.

1964'

19. PROPOSED DEPTH

14,858'

20. ROTARY OR CABLE TOOLS

Drilled w/rotary

21. ELEVATIONS (Show Whether DF, RT, GR, ETC.)

3820' GL

22. APPROX. DATE WORK WILL START *

01 June 1991

23. PROPOSED CASING AND CEMENTING PROGRAM

HOLE SIZE	CASING SIZE	WEIGHT/FOOT	GRADE	THREAD TYPE	SETTING DEPTH	QUANTITY OF CEMENT
See	Attachment					

Southland proposes to abandon the Morrow formation and recomplete to the Wolfcamp formation following the attached procedure.

IN ABOVE SPACE DESCRIBE PROPOSED PROGRAM: If proposal is to deepen or plug back, give data on present productive zone and proposed new productive zone. If proposal is to drill or deepen directionally, give pertinent data on subsurface locations and measured and true vertical depths. Give blowout preventer program, if any.

24. Robert L. Bradshaw SIGNED Sr. Staff Env. Representative TITLE 09 April 1991 DATE

(This space for Federal or State office use)

PERMIT NO. _____ APPROVAL DATE _____

APPROVED BY [Signature] TITLE _____ DATE 4-17-91

CONDITIONS OF APPROVAL, IF ANY:

*See Instructions On Reverse Side

TITLE 18 U.S.C. SECTION 1001, makes it a crime for any person knowingly and willfully to make to any department or agency of the United States any false, fictitious or fraudulent statements or representations as to any matter within its jurisdiction.

RECEIVED
APR 11 10 34 AM '91
CARTER
AREA

RECEIVED

APR 22 1991

OGG
HOBBS OFFICE

Submit to Appropriate
District Office
State Lease - 4 copies
Fee Lease - 3 copies

State of New Mexico
Energy, Minerals and Natural Resources Department

Form C-102
Revised 1-1-89

OIL CONSERVATION DIVISION

P.O. Box 2088

Santa Fe, New Mexico 87504-2088

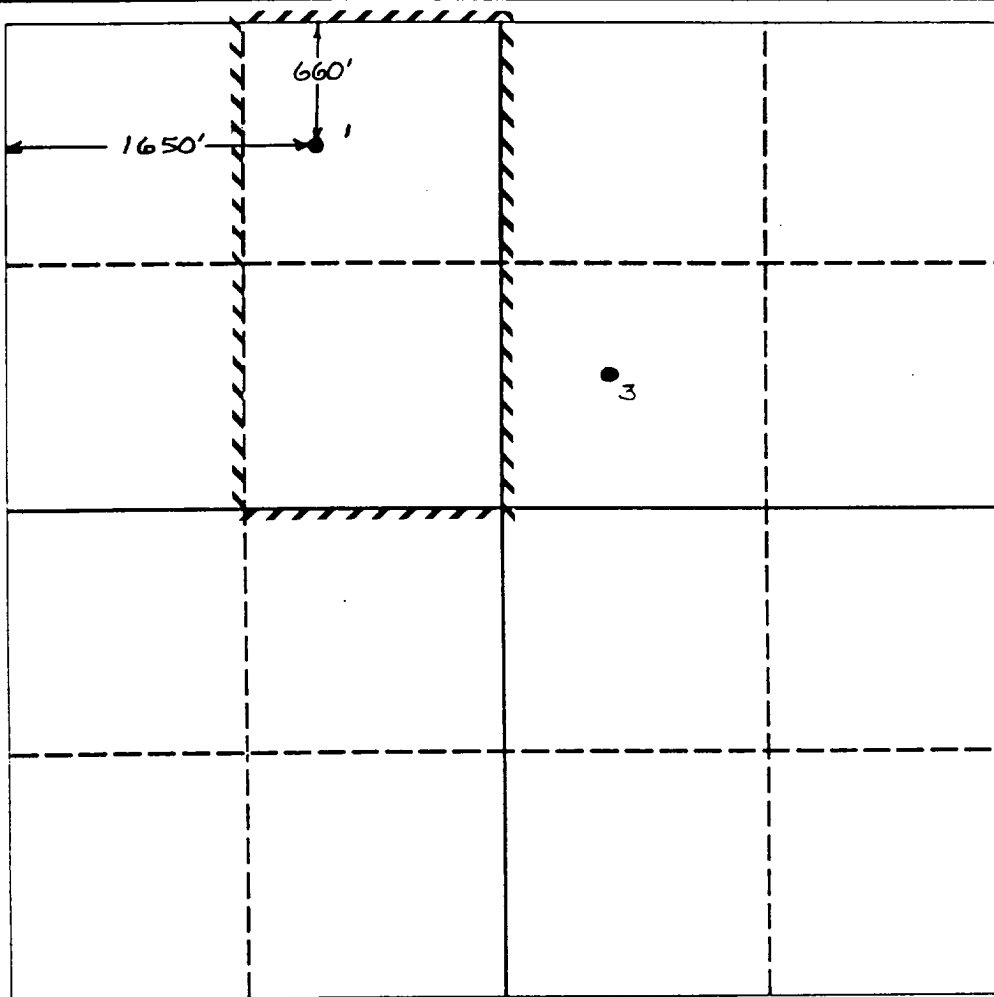
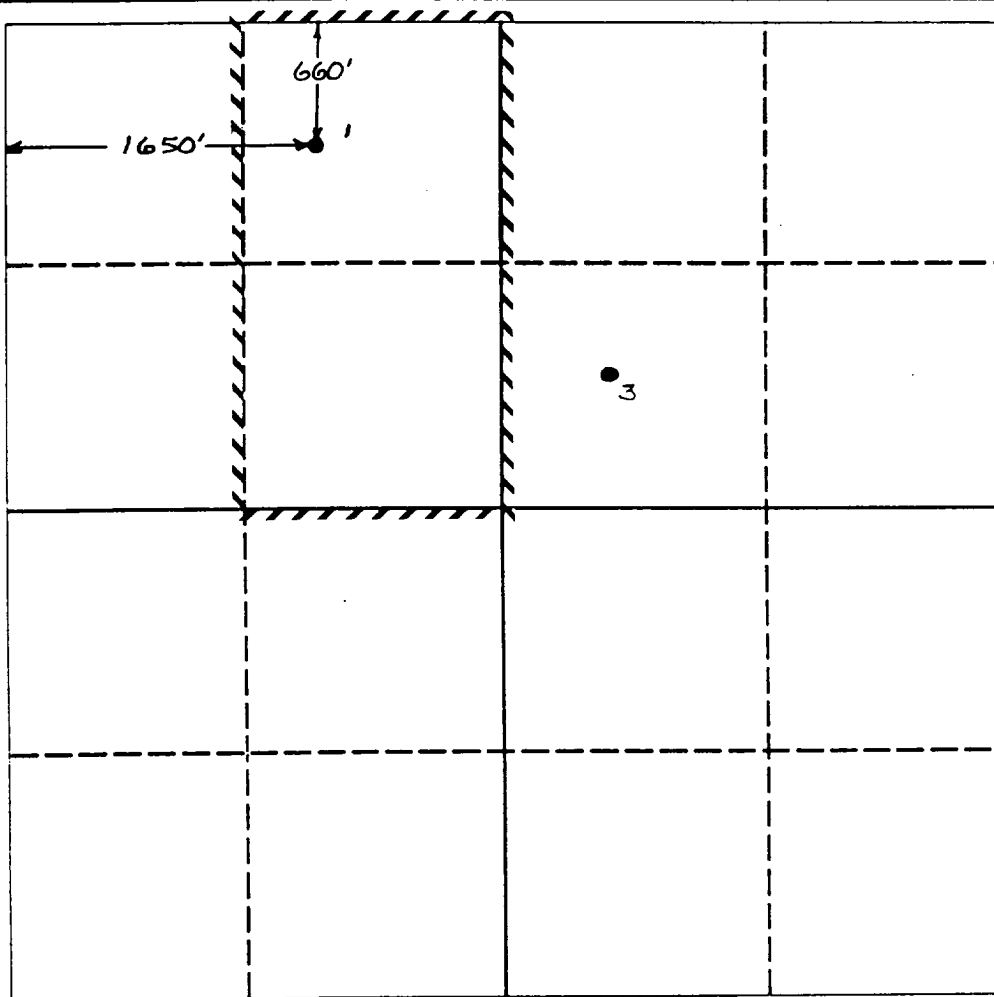
DISTRICT I
P.O. Box 1980, Hobbs, NM 88240

DISTRICT II
P.O. Drawer DD, Artesia, NM 88210

DISTRICT III
1000 Rio Brazos Rd., Aztec, NM 87410

WELL LOCATION AND ACREAGE DEDICATION PLAT

All Distances must be from the outer boundaries of the section

Operator Southland Royalty Company			Lease Uncle Federal Corn		Well No. 1
Unit Letter C	Section 28	Township 18 South	Range 33 East	County Lea	
Actual Footage Location of Well: 660 feet from the North line and 1650 feet from the West line					
Ground level Elev.	Producing Formation Wolfcamp		Pool South Corbin	Dedicated Acreage: 80 Acres	
<p>1. Outline the acreage dedicated to the subject well by colored pencil or hachure marks on the plat below.</p> <p>2. If more than one lease is dedicated to the well, outline each and identify the ownership thereof (both as to working interest and royalty).</p> <p>3. If more than one lease of different ownership is dedicated to the well, have the interest of all owners been consolidated by communitization, unitization, force-pooling, etc.? <input type="checkbox"/> Yes <input type="checkbox"/> No If answer is "yes" type of consolidation _____</p> <p>If answer is "no" list the owners and tract descriptions which have actually been consolidated. (Use reverse side of this form if necessary.) _____</p> <p>No allowable will be assigned to the well until all interests have been consolidated (by communitization, unitization, forced-pooling, or otherwise) or until a non-standard unit, eliminating such interest, has been approved by the Division.</p>					
				<p>OPERATOR CERTIFICATION</p> <p>I hereby certify that the information contained herein is true and complete to the best of my knowledge and belief.</p> <p>Signature <i>Robert L. Bradshaw</i></p> <p>Printed Name Robert L. Bradshaw</p> <p>Position Meridian Oil Inc.</p> <p>Company 09 April 1991</p> <p>Date</p>	
				<p>SURVEYOR CERTIFICATION</p> <p>I hereby certify that the well location shown on this plat was plotted from field notes of actual surveys made by me or under my supervision, and that the same is true and correct to the best of my knowledge and belief.</p> <p>Date Surveyed</p> <p>Signature & Seal of Professional Surveyor</p> <p>Certificate No.</p>	

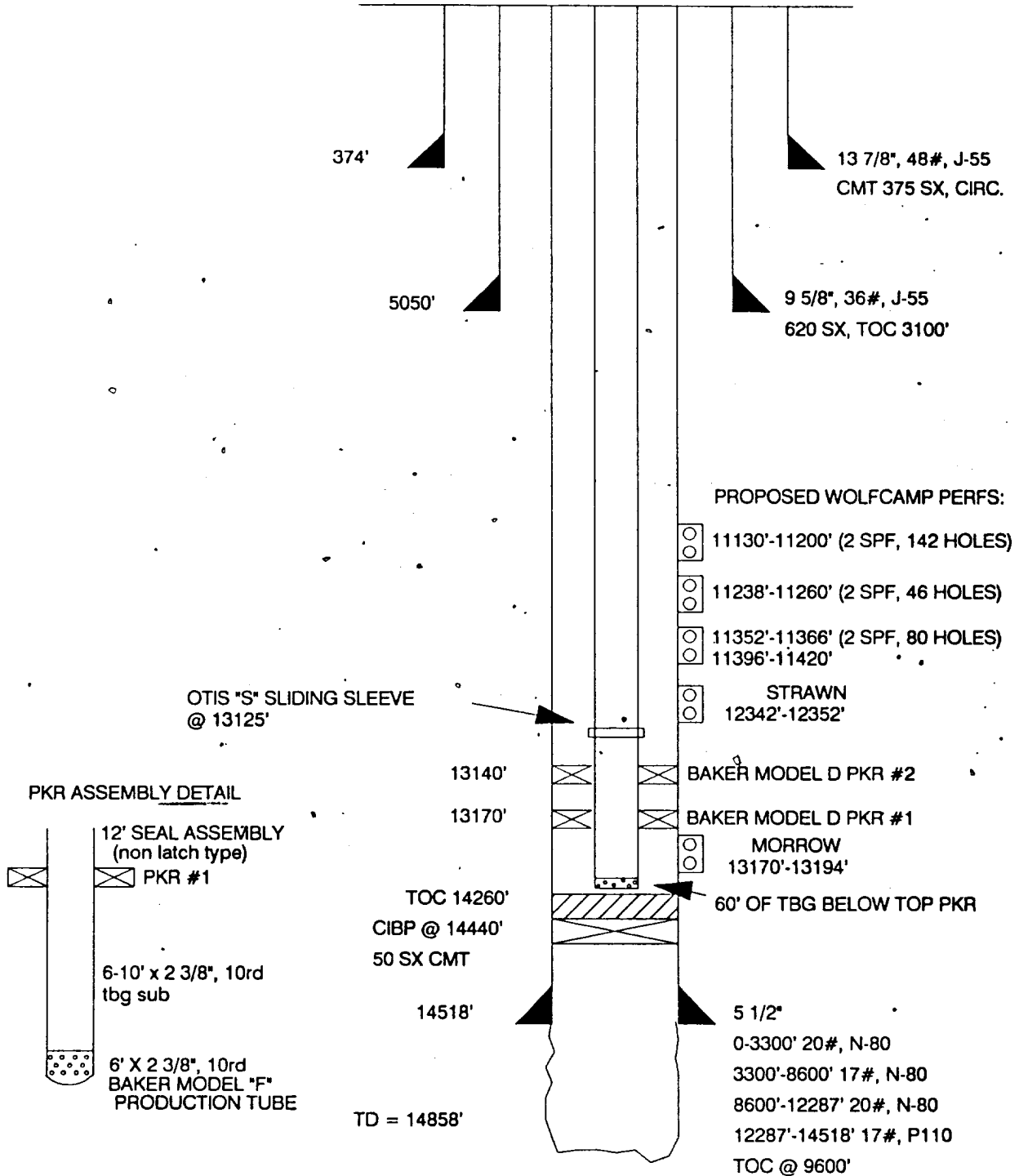
5/7/91 NSL 37.5A amended dedicated acreage to E/2 NW1/4

RECEIVED

APR 22 1991

008
HOBBS OFFICE

UNCLE COM #1
SOUTH CORBIN FIELD
LEA COUNTY, NEW MEXICO
WI = 1.00, NRI = 0.825



RECEIVED

APR 22 1991

OGG
HOBBS OFFICE