

COUNTY LEA FIELD Vacuum STATE N.M.

OPR TEXACO INC. MAP

11 State of New Mexico "R" (NCT-1)

Sec. 6, T-18-S, R-35-E CO-ORD

1650' fr N Line : 990' fr E Line of Sec.

Spud 4-23-65

Comp 5-19-65

			CLASS	
			FORMATION	DATUM
LOG:				
CSG & SX - TUBING				
10 3/4"	1497'	800	SA 5390	
2 7/8"	6247'	1200	Glor 5998	
LOGS EL GR RA IND HC A				
			TD 6250', PBD 6221'	

IP Glorieta Perfs 6078-90' Swbd 128 BOPD + 15 BW. Pot. Based on 14 hr test of 75 BO + 9 BW, gravity 40.5, GOR 400.

Distribution limited and publication prohibited by subscribers' agreement.
Reproduction rights reserved by Williams & Lee Scouting Service, Inc.

CONT. PROP DEPTH 6250' TYPE
DATE

F. R. 4-22-65.
PD 6250' - Glorieta.
4-26-65 TD 1497', prep to run csg.
5-3-65 Drlg. 4010'.
5-10-65 Drlg. 5965'.
5-17-65 TD 6250', PB 6221', swbg.
Perf. 6078-82' W/1 SPF, 6082-90' W/2 SPF.
Ac. 500 gals.
Swbd. 9 BNO + 43 BLW/12 hrs.
5-24-65 TD 6250', PBD 6221', COMPLETED.
Re-Ac. 500 gals. 6078-90'.

OIL CONSERVATION COMMISSION
P. O. BOX 2088
SANTA FE, NEW MEXICO

May 18, 1965

C
O
P
Y
Texaco Inc.
Drawer 728
Hobbs, New Mexico

Attention: Mr. H. D. Raymond

Gentlemen:

Reference is made to your letter dated May 3, 1965, wherein you request authority to complete your State of New Mexico "R" (NCT-1) Well No. 11 located in Unit H, Section 6, Township 18 South, Range 35 East, Lea County, New Mexico, as a tubingless completion in the Vacuum Glorieta Pool.

It is our understanding that 2 7/8 inch casing will be set at approximately 6250 feet and perforated from approximately 6050 feet to 6070 feet in the Glorieta formation. Sufficient cement will be used to come back to the base of the salt expected at approximately 2460 feet.

Texaco Inc. is hereby authorized to complete the subject well in the aforesaid manner.

Very truly yours,

A. L. Porter, Jr.
Secretary-Director

ALP:DSN:sg

cc: Oil Conservation Commission (with enclosure) - Hobbs
Oil & Gas Engineering Committee - Hobbs

IN RE: NEW MEXICO
1970-1971
CONFIDENTIAL

1. The following information was obtained from a confidential source who has provided reliable information in the past.

2. The confidential source has provided information that the following individuals are involved in the activities of the New Mexico Chapter of the American Indian Movement (AIM).

3. The confidential source has provided information that the following individuals are involved in the activities of the New Mexico Chapter of the American Indian Movement (AIM).

4. The confidential source has provided information that the following individuals are involved in the activities of the New Mexico Chapter of the American Indian Movement (AIM).

5. The confidential source has provided information that the following individuals are involved in the activities of the New Mexico Chapter of the American Indian Movement (AIM).

6. The confidential source has provided information that the following individuals are involved in the activities of the New Mexico Chapter of the American Indian Movement (AIM).

7. The confidential source has provided information that the following individuals are involved in the activities of the New Mexico Chapter of the American Indian Movement (AIM).

8. The confidential source has provided information that the following individuals are involved in the activities of the New Mexico Chapter of the American Indian Movement (AIM).

9. The confidential source has provided information that the following individuals are involved in the activities of the New Mexico Chapter of the American Indian Movement (AIM).

10. The confidential source has provided information that the following individuals are involved in the activities of the New Mexico Chapter of the American Indian Movement (AIM).

11. The confidential source has provided information that the following individuals are involved in the activities of the New Mexico Chapter of the American Indian Movement (AIM).

12. The confidential source has provided information that the following individuals are involved in the activities of the New Mexico Chapter of the American Indian Movement (AIM).

13. The confidential source has provided information that the following individuals are involved in the activities of the New Mexico Chapter of the American Indian Movement (AIM).

May 3, 1965

New Mexico Oil Conservation Commission
P. O. Box 2088
Santa Fe, New Mexico

Re: Application for Single Tubingless
Completion, TEXACO Inc. State of
New Mexico 'R' (NCT-1) Well No. 11,
Lea County, New Mexico.

Attention: Mr. A. L. Porter, Jr.


Gentlemen:

TEXACO Inc. respectfully requests administrative approval for the tubingless completion of State of New Mexico 'R' (NCT-1) Well No. 11 in the Vacuum (Glorieta) Pool. This well is located in Unit H, Section 6, Township 13 South, Range 35 East, Lea County, New Mexico.

Surface casing shall consist of 10-3/4 inch pipe set at 1497 feet in anhydrite, cement circulated to surface with 600 sacks of Class "A", 10% gel, and 200 sacks of Class "C" neat cement. Production casing shall consist of 2-7/8 inch casing set at total depth of 6250 feet, cemented with 600 sacks of Class "C", 8% gel, and 400 sacks Class "C", 4% gel, cement. The calculated cement volume equals 230% of the calculated annular volume from total depth to the base of the salt expected to occur at 2460 feet.

Approval for tubingless completion in the Vacuum (Glorieta) Pool has previously been approved by the New Mexico Oil Conservation Commission in TEXACO Inc. State of New Mexico 'R' (NCT-1) Well No. 10. Attached is a diagrammatic sketch of the proposed completion and lease plat. Copies of this application are being sent this date to each offset operator by registered mail.

Yours very truly,



H. D. Raymond

Assistant District Superintendent

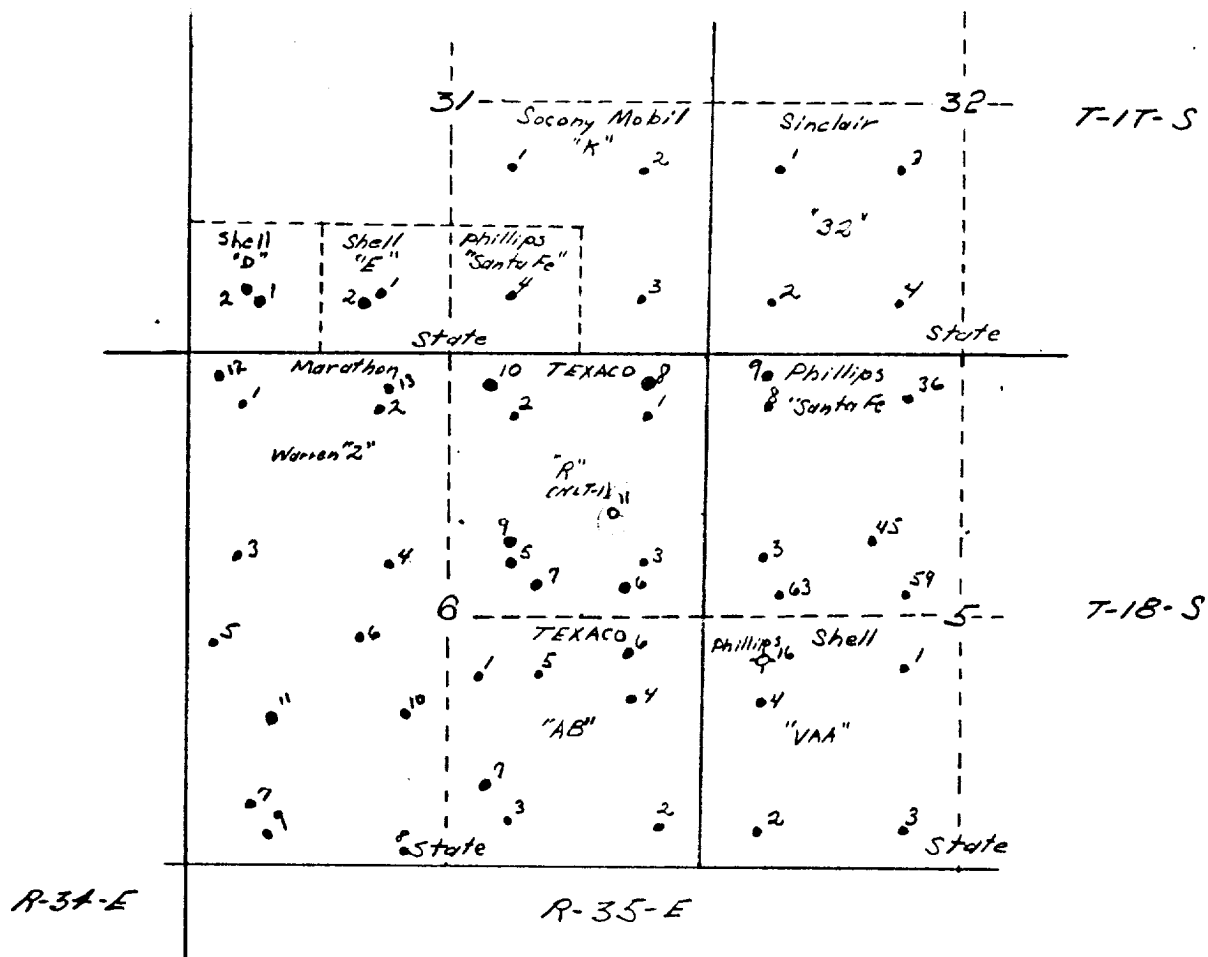
JWWe-bh

cc: NMOCC - Hobbs
Offset Operators

Attachments

R-34-E

R-35-E

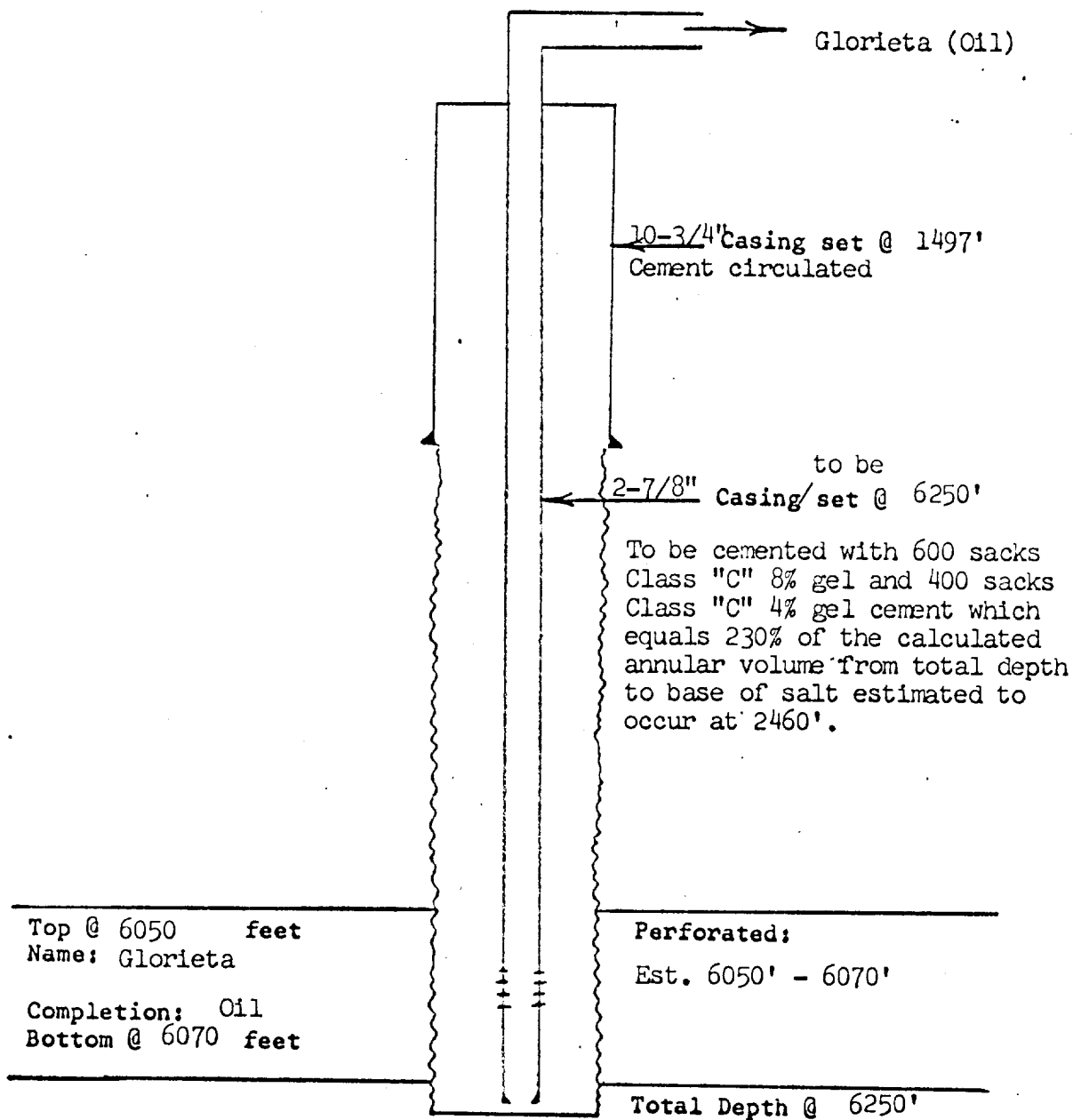


PLAT OF TEXACO INC.
State of New Mexico "R" (NCT-1) Lease
Lea County, New Mexico
Scale 1" = 2000'

OFFSET OPERATORS

Shell Oil Corporation, Box 1858, Roswell, New Mexico
Phillips Petroleum Company, Box 2130, Hobbs, New Mexico
Mobil Oil Company, Box 2406, Hobbs, New Mexico
Marathon Oil Company, Box 220, Hobbs, New Mexico
Sinclair Oil & Gas Company, Box 1920, Hobbs, New Mexico

Diagrammatic Sketch of Single Tubingless Completion



TEXACO Inc.

Lease: State of New Mexico "R" NCT-1 Well No. 11
Field: Vacuum Glorieta
Date: May 4, 1965