

District I  
1625 N. French Drive, Hobbs, NM 88240  
District II  
811 South First, Artesia, NM 88210  
District III  
1000 Rio Brazos Rd., Aztec, NM 87410  
District IV  
2040 South Pacheco, Santa Fe, NM 87504

State of New Mexico  
Energy, Minerals & Natural Resources Department

Form C-104  
Revised March 25, 1999  
Instruction on back  
Submit to Appropriate District Office  
5 Copies

OIL CONSERVATION DIVISION

2040 South Pacheco  
Santa Fe, NM 87505

☐ Amended Report

I. REQUEST FOR ALLOWABLE AND AUTHORIZATION TO TRANSPORT

<sup>1</sup> Operator Name and Address Apache Corporation 2000 Post Oak Boulevard, Suite 100 Houston, Texas 77056-4400		<sup>2</sup> OGRID Number 000873
		<sup>3</sup> Reason for Filing Code CN EO Effective 07/01/00
<sup>4</sup> API Number 30- 025- 23076	<sup>5</sup> Pool Name Hobbs Paddock	<sup>6</sup> Pool Code 31860
<sup>7</sup> Property Code 26481	<sup>8</sup> Property Name State A	<sup>9</sup> Well Number 4

II. <sup>10</sup> Surface Location

UL or lot no. B	Section 32	Township 18S	Range 38E	Lot Idn	Feet from the 660	North/South Line North	Feet from the 2130	East/West Line East	County Lea
--------------------	---------------	-----------------	--------------	---------	----------------------	---------------------------	-----------------------	------------------------	---------------

<sup>11</sup> Bottom Hole Location

UL or lot no.	Section	Township	Range	Lot Idn	Feet from the	North/South Line	Feet from the	East/West Line	County
<sup>12</sup> Lse Code S	<sup>13</sup> Producing Method Code T	<sup>14</sup> Gas Connection Date		<sup>15</sup> C-129 Permit Number		<sup>16</sup> C-129 Effective Date		<sup>17</sup> C-129 Expiration Date	

III. Oil and Gas Transporters

<sup>18</sup> Transporter OGRID	<sup>19</sup> Transporter Name and Address	<sup>20</sup> POD	<sup>21</sup> O/G	<sup>22</sup> POD ULSTR Location and Description
012835	Koch Services, Inc. Box 2256 Wichita, KS 67201	0011110	O	Unit B, Sec 32, T18S, R38E State A Battery

IV. Produced Water




<sup>23</sup> POD 0011150	<sup>24</sup> POD ULSTR Location and Description Unit B, Sec 32, T18S, R38E. Water trucked to disposal from Battery.
------------------------------	---


V. Well Completion Data

<sup>25</sup> Spud Date	<sup>26</sup> Ready Date	<sup>27</sup> TD	<sup>28</sup> PBTD	<sup>29</sup> Perforations	<sup>30</sup> DHC, MC
<sup>31</sup> Hole Size	<sup>32</sup> Casing & Tubing Size	<sup>33</sup> Depth Set	<sup>34</sup> Sacks Cement		

VI. Well Test Data

<sup>35</sup> Date New Oil	<sup>36</sup> Gas Delivery Date	<sup>37</sup> Test Date	<sup>38</sup> Test Length	<sup>39</sup> Tbg. Pressure	<sup>40</sup> Csg. Pressure
<sup>41</sup> Choke Size	<sup>42</sup> Oil	<sup>43</sup> Water	<sup>44</sup> Gas	<sup>45</sup> AOF	<sup>46</sup> Test Method

<sup>47</sup> I hereby certify that the rules of the Oil Conservation Division have been complied with and that the information given above is true and complete to the best of my knowledge and belief. Signature: 		<b>OIL CONSERVATION DIVISION</b>	
Printed name: Douglas E. O'Neil		Approved by: 	
Title: Production Manager		Title: 	
Date:		Approval Date: AUG 15 2000	
Phone: (713) 296-6000			

<sup>48</sup> If this is a change of operator fill in the OGRID number and name of the previous operator			
	James E. Orseth	Vice President	6/30/00
Previous Operator Signature	Printed Name	Title	Date