

NEW MEXICO OIL CONSERVATION COMMISSION

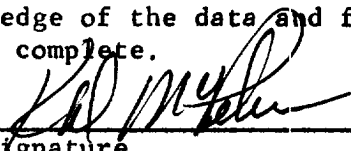
OPERATOR Shell Oil Company ADDRESS P.O. Box 1509, Midland, Texas 79701
 FIELD Hobbs Drinkard LEASE State "B" WELL NO. 6
 LOCATION 1980/W 660/N Section 33, T18S, R38E, Lea County, New Mexico

DEVIATION RECORD

1/2	300	1/2	4885
3/4	520	3/4	5350
1	950	3/4	5825
1	1650	1 1/4	6130
3/4	2165	1	6430
1	2950	1 1/4	6620
1/2	3280	1 1/4	7075
1/2	3815	1 1/4	7100
1	4295		

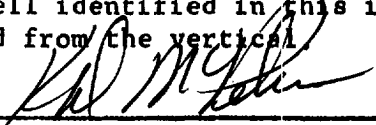
Certification of personal knowledge of Deviation Record:

I hereby certify that I have personal knowledge of the data and facts placed on this form, and that such information is true and complete.

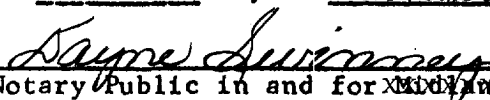

 Signature
 MORAN OIL PRODUCING & DRILLING CORP.
 Company

STATE OF ~~TEXAS~~ New Mexico
 COUNTY OF ~~MIDLAND~~ Lea

Before me, the undersigned authority, on this day personally appeared K. D. McPeters, known to me to be the person whose name is subscribed hereto, who, after being duly sworn, on oath states that he is acting at the direction and on behalf of the operator of the well identified in this instrument and that such well was not intentionally deviated from the vertical.


 Signature
 Vice President
 Title

Sworn and Subscribed to before me, this the 14th day of November, 1969


 Notary Public in and for ~~Midland County~~
~~Texas~~ Lea County, New Mexico