

NEW MEXICO OIL CONSERVATION COMMISSION


OPERATOR J. C. Barnes Oil Co. ADDRESS P. O. Box 505 - Midland, Texas
 FIELD _____ LEASE Lea State WELL NO. 1
 LOCATION 2029' FNL & 1980' FWL, Sec. 5, T17N, R34E, Lea County, New Mexico

DEVIATION RECORD

<u>Depth</u>	<u>Degrees</u>	<u>Depth</u>	<u>Degrees</u>
364	1/2	6675	1-1/4
715	3/4	7171	1-1/4
1204	3/4	7216	1-1/4
1611	1	7728	1-1/4
2115	1	8224	1-1/4
2688	1/2	8516	1
3192	3/4	8994	1
3286	1	9522	1
3713	1	9574	1
3975	1	10 059	1-1/4
4214	1	10 333	1-1/2
4760	1	10 850	1-1/2
5216	1	11 055	1-3/4
5684	1		
6180	1		


Certification of personal knowledge of Deviation Record:

I hereby certify that I have personal knowledge of the data and facts placed on this form, and that such information is true and complete.



 Signature
ARD DRILLING COMPANY
 Company

STATE OF TEXAS
 COUNTY OF MIDLAND

Before me, the undersigned authority, on this day personally appeared C. H. WARDLORD, known to me to be the person whose name is subscribed hereto, who, after being duly sworn, on oath states that he is acting at the direction and on behalf of the operator of the well identified in this instrument and that such well was not intentionally deviated from the vertical.


 Signature
EXPLORATION DEPT
 Title

Sworn and Subscribed to before me, this the 10th. day of NOVEMBER, 19 70


 Notary Public in and for Midland County,
 Texas.