

DISTRICT I
P.O. Box 1980, Hobbs, NM 88240

DISTRICT II
P.O. Drawer DD, Artesia, NM 88210

DISTRICT III
1000 Rio Brazos Rd., Aztec, NM 87410

OIL CONSERVATION DIVISION
2040 Pacheco St.
Santa Fe, NM 87505

WELL API NO.
30-025-24520

5. Indicate Type of Lease
Federal STATE ☐ FEE ☐

6. State Oil & Gas Lease No.

SUNDRY NOTICES AND REPORTS ON WELLS
(DO NOT USE THIS FORM FOR PROPOSALS TO DRILL OR TO DEEPEN OR PLUG BACK TO A DIFFERENT RESERVOIR. USE "APPLICATION FOR PERMIT" (FORM C-101) FOR SUCH PROPOSALS.)

1. Type of Well:
OIL WELL ☐ GAS WELL ☐ OTHER ☒ Injection

2. Name of Operator
Mewbourne Oil Company

7. Lease Name or Unit Agreement Name
QPQASU

3. Address of Operator
P.O. Box 5270, Hobbs, NM 88241

8. Well No.
27

4. Well Location
Unit Letter L : 1650 Feet From The South Line and 990 Feet From The West Line
Section 27 Township 18S Range 32E NMPM Lea County

10. Elevation (Show whether DF, RKB, RT, GR, etc.)

11. Check Appropriate Box to Indicate Nature of Notice, Report, or Other Data

NOTICE OF INTENTION TO:

PERFORM REMEDIAL WORK ☐ PLUG AND ABANDON ☐
TEMPORARILY ABANDON ☐ CHANGE PLANS ☐
PULL OR ALTER CASING ☐
OTHER: ☐

SUBSEQUENT REPORT OF:

REMEDIAL WORK ☐ ALTERING CASING ☐
COMMENCE DRILLING OPNS. ☐ PLUG AND ABANDONMENT ☐
CASING TEST AND CEMENT JOB ☐
OTHER: Response to Report Form 43 ☒

12. Describe Proposed or Completed Operations (Clearly state all pertinent details, and give pertinent dates, including estimated date of starting any proposed work) SEE RULE 1103.

In response to Report Form 43, dated 2/12/97: Well was converted to an injection well and the name changed in October 1994. Subsequent work has been performed on the well. Copies of all BLM approved sundries are following. Well is currently active as an injection well.

I hereby certify that the information above is true and complete to the best of my knowledge and belief.

SIGNATURE Erik L. Hoover TITLE District Manager DATE 3/6/97

TYPE OR PRINT NAME Erik L. Hoover TELEPHONE NO. 393-5905

(This space for State Use)

APPROVED BY FOR RECORD ONLY TITLE _____ DATE _____

CONTINUATION OF APPROVAL REQUIRED

MAR 11 1997

RECEIVED OCT 15 1996
UNITED STATES

DEPARTMENT OF THE INTERIOR
BUREAU OF LAND MANAGEMENT

OPERATOR'S COPY

SUNDRY NOTICES AND REPORTS ON WELLS

Do not use this form for proposals to drill or to deepen or reentry to a different reservoir.
Use "APPLICATION FOR PERMIT—" for such proposals

SUBMIT IN TRIPLICATE

1 Type of Well

☐ Oil Well ☐ Gas Well ☒ Other INJECTION WELL

2 Name of Operator

MEWBOURNE OIL COMPANY

3 Address and Telephone No.

P.O. BOX 5270, HOBBS, NM 88241 (505) 393-5905

4 Location of Well (Footage, Sec., T., R., M., or Survey Description)

1650' FSL & 990' FWL
SECTION 27-T18S-R32E

FORM APPROVED

Budget Bureau No. 10-0124

Expires March 31, 1997

5 Lease Designation and Serial No.
NM 6863

6 If Indian Allotment or Tribe Name

7 If Unit or CA Agreement Designation

8 Well Name and No.

QPQASU #27

9 API Well No.

30-025-24520

10 Field and Pool or Exploratory Area
QUEEN ASSO.

11 County or Parish, State
LEA, NM

12 CHECK APPROPRIATE BOX(S) TO INDICATE NATURE OF NOTICE, REPORT, OR OTHER DATA

TYPE OF SUBMISSION

- ☐ Notice of Intent
☒ Subsequent Report
☐ Final Abandonment Notice

TYPE OF ACTION

- ☐ Abandonment
☐ Recompletion
☐ Plugging Back
☐ Casing Repair
☐ Altering Casing
☒ Other NEW TUBING STRING


- ☐ Change of Plans
☐ New Construction
☐ Non-Routine Fracturing
☐ Water Shut-Off
☐ Conversion to Injection
☐ Dispose Water

(Note: Report results of multiple completion or well Completion or Recompletion Report and Log form.)

13 Describe Proposed or Completed Operations (Clearly state all pertinent details, and give pertinent dates, including estimated date of starting any proposed work. If well is directionally drilled, give subsurface locations and measured and true vertical depths for all markers and zones pertinent to this work.)

10/09/96 MIRU. BLEW WELL DOWN. NU BOP. RELEASED PKR. POOH W/TUBING AND PKR. RIH W/NEW TUBING STRING AND PKR. SET PKR @ 3552'. RELEASED FROM PKR. SWI AND SDN.

10/10/96 CIRCULATED 120 BBLS OF PKR FLUID. RELEASED BOP. NU WELLHEAD. SET DOWN ON PKR. PRESSURED UP FOR MIT. HELD 480 PSI FOR 15 MINUTES AS ATTACHED CHART SHOWS. RDMO.



BUREAU OF LAND MGMT
HOBBS, NM

OCT 15 1 12 PM '96

RECEIVED

14 I hereby certify that the foregoing is true and correct

Signed

Russell Rankin

Title ENGINEER

Date 10/10/96

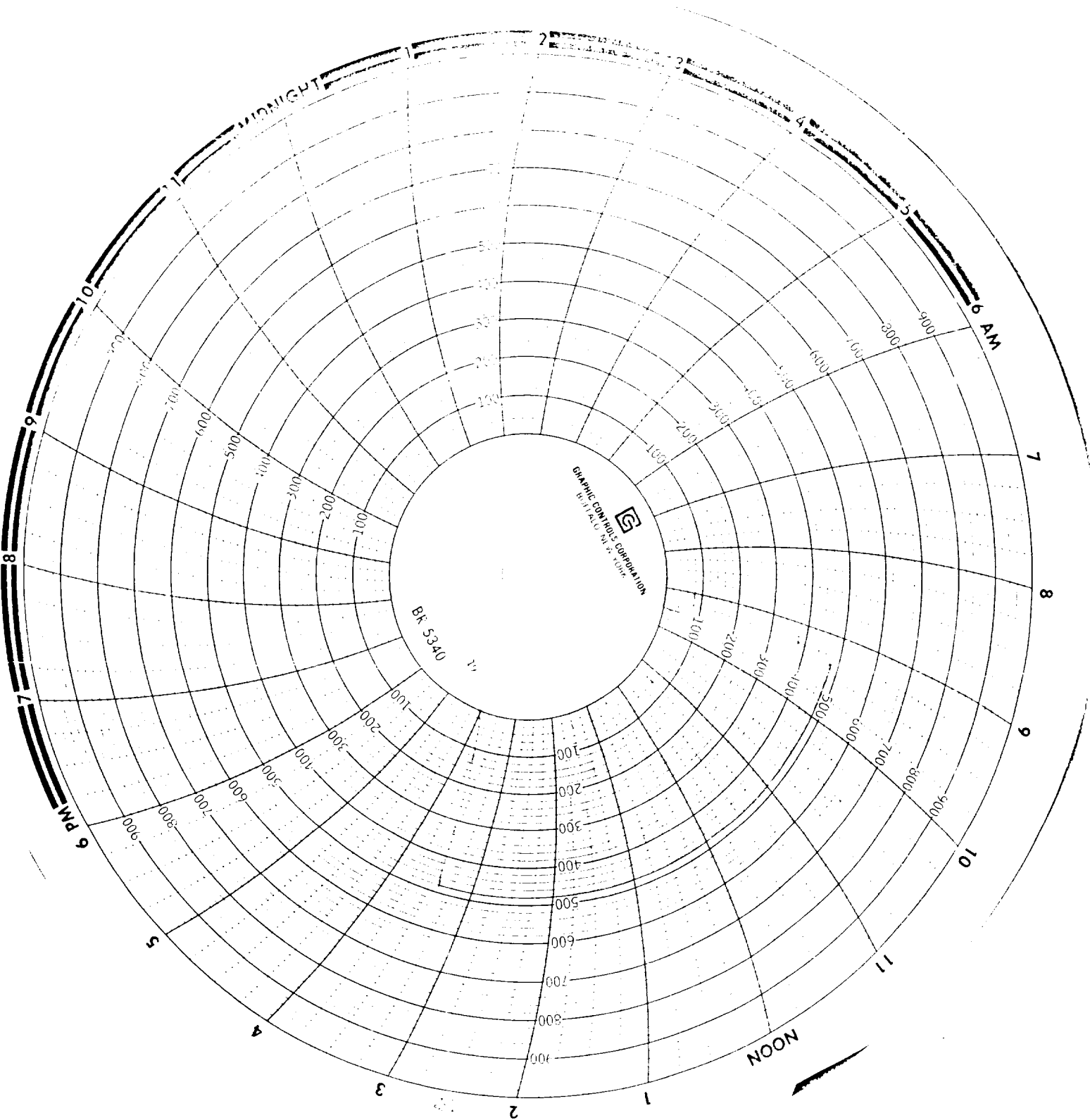
(This space for Federal or State office use)

Approved by

Conditions of approval, if any

Title

Date



UNITED STATES
DEPARTMENT OF THE INTERIOR
BUREAU OF LAND MANAGEMENT

OPERATOR'S COPY

FORM APPROVED
Budget Bureau No. 1004-0135
Expires: March 31, 1993

SUNDRY NOTICES AND REPORTS ON WELLS

Do not use this form for proposals to drill or to deepen or reentry to a different reservoir.
Use "APPLICATION FOR PERMIT—" for such proposals

SUBMIT IN TRIPLICATE

1. Type of Well

☐ Oil Well ☐ Gas Well ☒ Other

2. Name of Operator

Mewbourne Oil Company

3. Address and Telephone No

P.O. Box 5270 Hobbs, New Mexico 88241 (505) 393-5905

4. Location of Well (Footage, Sec., T., R., M., or Survey Description)

1650' FSL & 990' FWL
Section 27-T18S-R32E

5. Lease Designation and Serial No

NM 6863

6. If Indian, Allottee or Tribe Name

7. If Unit or CA, Agreement Designation

8. Well Name and No.

Anadarko Federal #3

9. API Well No

30-025-24520

10. Field and Pool, or Exploratory Area

Querecho Plains
Queen Assoc.

11. County or Parish, State

Lea County, N.M.

12. CHECK APPROPRIATE BOX(s) TO INDICATE NATURE OF NOTICE, REPORT, OR OTHER DATA

TYPE OF SUBMISSION

☐ Notice of Intent

☒ Subsequent Report

☐ Final Abandonment Notice

TYPE OF ACTION

☐ Abandonment

☐ Recompletion

☐ Plugging Back

☐ Casing Repair

☐ Altering Casing

☒ Other Began Injection

☐ Change of Plans

☐ New Construction

☐ Non-Routine Fracturing

☐ Water Shut-Off

☐ Conversion to Injection

☐ Dispose Water

(Note: Report results of multiple completion on Well Completion or Recompletion Report and Log form.)

13. Describe Proposed or Completed Operations (Clearly state all pertinent details, and give pertinent dates, including estimated date of starting any proposed work. If well is directionally drilled, give subsurface locations and measured and true vertical depths for all markers and zones pertinent to this work.)*

10/01/94 Began injection in Querecho Plains Queen Assoc. Sand.

NOV 15 1994
CARLSBAD, NEW MEXICO

14. I hereby certify that the foregoing is true and correct

Signed

Title District Manager

Date Nov. 7, 1994

(This space for Federal or State Office use)

Approved by

Title

Date

Conditions of approval, if any:

UNITED STATES
DEPARTMENT OF THE INTERIOR
BUREAU OF LAND MANAGEMENT

OPERATOR'S COPY

FORM APPROVED
Budget Bureau No. 1004-0135
Expires: March 31, 1993

SUNDRY NOTICES AND REPORTS ON WELLS

Do not use this form for proposals to drill or to deepen or reentry to a different reservoir.
Use "APPLICATION FOR PERMIT—" for such proposals

SUBMIT IN TRIPLICATE

1. Type of Well

☒ Oil Well ☐ Gas Well ☐ Other

2. Name of Operator

Mewbourne Oil Company

3. Address and Telephone No.

P. O. Box 7698, Tyler, Texas 75711 (903) 561-2900

4. Location of Well (Footage, Sec., T., R., M., or Survey Description)

1650' FSL & 990' FWL of Sec. 27, T18S-R32E

5. Lease Designation and Serial No.

NM 6863

6. If Indian, Allottee or Tribe Name

7. If Unit or CA, Agreement Designation

8. Well Name and No.

Anadarko Federal #3

9. API Well No.

30-025-24520

10. Field and Pool, or Exploratory Area

Querecho Plains Queen
Associated

11. County or Parish, State

Lea

2. CHECK APPROPRIATE BOX(S) TO INDICATE NATURE OF NOTICE, REPORT, OR OTHER DATA

TYPE OF SUBMISSION

☐ Notice of Intent

☒ Subsequent Report

☐ Final Abandonment Notice

TYPE OF ACTION

☐ Abandonment

☐ Recompletion

☐ Plugging Back

☐ Casing Repair

☐ Altering Casing

☒ Other Change Well Name

☐ Change of Plans

☐ New Construction

☐ Non-Routine Fracturing

☐ Water Shut-Off

☐ Conversion to Injection

☐ Dispose Water

(Note: Report results of multiple completion on Well Completion or Recompletion Report and Log form.)

13. Describe Proposed or Completed Operations (Clearly state all pertinent details, and give pertinent dates, including estimated date of starting any proposed work. If well is directionally drilled, give subsurface locations and measured and true vertical depths for all markers and zones pertinent to this work.)*

Effective October 1, 1994 the Anadarko Federal #3 well name has been changed to Querecho Plains QA Sand Unit No. 27 as a result of the formation of the Querecho Plains Queen Associated Sand Unit.
NMOCD Order #R-10123

SEP 20 11 31 AM '94
RECEIVED

14. I hereby certify that the foregoing is true and correct

Signed

Engr. Oprns. Secretary

Date 9/15/94

(This space for Federal or State office use)

Approved by

Title

Date

Conditions of approval, if any:

1994

SV

Title 18 U.S.C. Section 1001, makes it a crime for any person knowingly and willfully to make to any department or agency of the United States any false, fictitious or fraudulent statements or representations as to any matter within its jurisdiction.

*See Instruction on Reverse Side

UNITED STATES
DEPARTMENT OF THE INTERIOR
BUREAU OF LAND MANAGEMENT

OPERATOR'S COPY

SUNDRY NOTICES AND REPORTS ON WELLS

Do not use this form for proposals to drill or to deepen or reentry to a different reservoir.
Use "APPLICATION FOR PERMIT—" for such proposals

SUBMIT IN TRIPLICATE

1. Type of Well <input type="checkbox"/> Oil Well <input type="checkbox"/> Gas Well <input checked="" type="checkbox"/> Other <u>Injection Well</u>	5. Lease Designation and Serial No. NM 6863
2. Name of Operator <u>Mewbourne Oil Company</u>	6. If Indian Allotment or Tribal Name
3. Address and Telephone No. <u>P.O. Box 5270 Hobbs, New Mexico 88241 (505) 393-5905</u>	7. If Unit or CA, Agreement Designation
4. Location of Well (Footage, Sec., T., R., M., or Survey Description) <u>1650' FSL & 990' FWL</u> <u>Sec. 27-T18S-R32E</u>	8. Well Name and No. <u>QPOASU 7-3</u>
	9. API Well No. <u>30-025-24520</u>
	10. Field and Pool, or Exploratory Area <u>Querecho Plains Queens</u>
	11. County or Parish, State <u>Lea County, New Mexico</u>

12 CHECK APPROPRIATE BOX(s) TO INDICATE NATURE OF NOTICE, REPORT, OR OTHER DATA

TYPE OF SUBMISSION	TYPE OF ACTION
<input type="checkbox"/> Notice of Intent	<input type="checkbox"/> Abandonment
<input checked="" type="checkbox"/> Subsequent Report	<input type="checkbox"/> Recompletion
<input type="checkbox"/> Final Abandonment Notice	<input type="checkbox"/> Plugging Back
	<input type="checkbox"/> Casing Repair
	<input type="checkbox"/> Altering Casing
	<input checked="" type="checkbox"/> Other <u>Casing Integ. Test</u>
	<input type="checkbox"/> Change of Plans
	<input type="checkbox"/> New Construction
	<input type="checkbox"/> Non-Routine Fracturing
	<input type="checkbox"/> Water Shut-Off
	<input type="checkbox"/> Conversion to Injection
	<input type="checkbox"/> Dispose Water

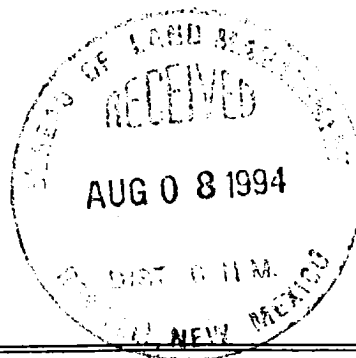
(Note: Report results of multiple completion on Well Completion or Recompletion Report and Log form.)

13. Describe Proposed or Completed Operations (Clearly state all pertinent details, and give pertinent dates, including estimated date of starting any proposed work. If well is directionally drilled, give subsurface locations and measured and true vertical depths for all markers and zones pertinent to this work.)

07/14/94 Informed OCD and BLM of Testing Plans.

07/19/94 Pressured up casing to 300# with 2% KCL water. Held for 30 minutes.
Copy of chart attached.

J. Lira
8-7-1994



14. I hereby certify that the foregoing is true and correct

Signed

Ray M. Lanza
Title Engineer

Date 07/20/94

(This space for Federal or State office use)

Approved by

Title

Date

Conditions of approval, if any:

Title 18 U.S.C. Section 1001, makes it a crime for any person knowingly and willfully to make to any department or agency of the United States any false, fictitious or fraudulent statements or representations as to any matter within its jurisdiction.

*See instruction on Reverse Side

