

DISTRIBUTION			
ANTAF E			
FILE			
U.S.G.S.			
LAND OFFICE			
TRANSPORTER	OIL		
	GAS		
OPERATOR			
PRORATION OFFICE			

NEW MEXICO OIL CONSERVATION COMMISSION
REQUEST FOR ALLOWABLE
AND
AUTHORIZATION TO TRANSPORT OIL AND NATURAL GAS

Form C-104
Supersedes Old C-104 and C-110
Effective 1-1-65

I. Operator
J. Cecil Rhodes
Address
822 Bldg. of the Southwest, Midland, Texas
Reason(s) for filing (Check proper box)
New Well ☒ Change in Transporter of:
Recompletion ☐ Oil ☐ Dry Gas ☐
Change in Ownership ☐ Casinghead Gas ☐ Condensate ☐
Other (Please explain)
**CASINGHEAD GAS MUST NOT BE
FILED AFTER 9-1-74
UNLESS AN EXCEPTION TO R-4070
IS OBTAINED.**

If change of ownership give name
and address of previous owner _____

II. DESCRIPTION OF WELL AND LEASE

Lease Name Jere	Well No. Pool Name, including Formation 3 E.K. Yates, 7 Rvs., Qn.	Kind of Lease State, Federal or Fee	State State	Lease No. E-7990
Location Unit Letter B Feet 1650 Feet From The North Line and 1980 Feet From The West Line of Section 8 Township 18 S Range 34 E , NMPM, Lea Co. County				

III. DESIGNATION OF TRANSPORTER OF OIL AND NATURAL GAS

Name of Authorized Transporter of Oil <input checked="" type="checkbox"/> or Condensate <input type="checkbox"/> Western Crude Oil	Address (Give address to which approved copy of this form is to be sent) Midland, Texas					
Name of Authorized Transporter of Casinghead Gas <input type="checkbox"/> or Dry Gas <input type="checkbox"/> None	Address (Give address to which approved copy of this form is to be sent)					
If well produces oil or liquids, give location of tanks.	Unit C	Sec. 8	Twp. 18	Rge. 34	Is gas actually connected? No	When As soon as possible

If this production is commingled with that from any other lease or pool, give commingling order number: **No**

IV. COMPLETION DATA

Designate Type of Completion - (X)		Oil Well <input checked="" type="checkbox"/>	Gas Well <input type="checkbox"/>	New Well <input type="checkbox"/>	Workover <input type="checkbox"/>	Deepen <input type="checkbox"/>	Plug Back <input type="checkbox"/>	Same Res'v. <input type="checkbox"/>	Diff. Res'v. <input type="checkbox"/>
Date Spudded 4-5-74	Date Compl. Ready to Prod. 6-10-74	Total Depth 4420		P.B.T.D. 4407					
Elevations (DF, RKB, RT, GR, etc.) 4075 RKB	Name of Producing Formation Queen	Top Oil/Gas Pay 4381'		Tubing Depth 4330'					
Perforations 4381' - 91' (11-.43" holes)		Depth Casing Shoe 4419							
TUBING, CASING, AND CEMENTING RECORD									
HOLE SIZE 11"	CASING & TUBING SIZE 8 5/8"	DEPTH SET 365		SACKS CEMENT 300					
7 7/8"	5 1/2"	4419		175					
5"	2 3/8"	4330		None					

V. TEST DATA AND REQUEST FOR ALLOWABLE

(Test must be after recovery of total volume of load oil and must be equal to or exceed top allowable for this depth or be for full 24 hours)


Date First New Oil Run To Tanks 6-10-74	Date of Test 6-11-74	Producing Method (Flow, pump, gas lift, etc.) Pump	
Length of Test 24	Tubing Pressure 20	Casing Pressure 0	Choke Size ----
Actual Prod. During Test	Oil-Bbls. 24	Water-Bbls. 0	Gas-MCF 24

GAS WELL


Actual Prod. Test-MCF/D	Length of Test	Bbls. Condensate/MMCF	Gravity of Condensate
Testing Method (pitot, back pr.)	Tubing Pressure (Shut-in)	Casing Pressure (Shut-in)	Choke Size

VI. CERTIFICATE OF COMPLIANCE

I hereby certify that the rules and regulations of the Oil Conservation Commission have been complied with and that the information given above is true and complete to the best of my knowledge and belief.


(Signature)
Agent
(Title)
6/ 21 /74
(Date)

OIL CONSERVATION COMMISSION

APPROVED _____, 19____
BY 
TITLE **SUPERVISOR**

This form is to be filed in compliance with RULE 1104.

If this is a request for allowable for a newly drilled or deepened well, this form must be accompanied by a tabulation of the deviation tests taken on the well in accordance with RULE 111.

All sections of this form must be filled out completely for allowable on new and recompleted wells.

Fill out only Sections I, II, III, and VI for changes of owner, well name or number, or transporter, or other such change of condition.

INCLINATION REPORT

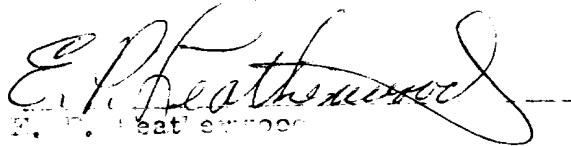
OPERATOR: J. Cecil Rhodes
822 Bldg. of the Southwest
Midland, Texas 79701

LEASE NAME & NO: Jere Well No. 3

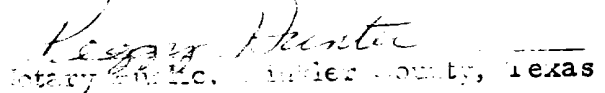
LOCATION: Section 8, T-18-S, R-34-E, Lea County, New Mexico

DEPTH	INCLINATION
223	1/4
368	1/4
431	3/4
1100	3/4
1800	1 1/4
2297	1 1/4
2700	2 1/4
3330	1 3/4
3750	1 3/4
4350	

I, E. P. Leatherwood, President of Leatherwood Drilling Company, being first duly sworn on oath state that I have knowledge of the facts and matter herein set forth and that the same are true and correct.


E. P. Leatherwood

SUBSCRIBED AND SWORN to before me this 24th day of April, 1970.


Peggy Hunter
Notary Public, Chandler County, Texas

(Seal)