

District I
PO Box 1980, Hobbs, NM 88241-1980
District II
811 South First, Artesia, NM 88210
District III
1000 Rio Brazos Rd., Aztec, NM 87410
District IV
2040 South Pacheco, Santa Fe, NM 87505

State of New Mexico
Energy, Minerals & Natural Resources Department

OIL CONSERVATION DIVISION
2040 South Pacheco
Santa Fe, NM 87505

Form C-104
Revised October 18, 1994
Instructions on back
Submit to Appropriate District Office
5 Copies

☐ AMENDED REPORT

I. REQUEST FOR ALLOWABLE AND AUTHORIZATION TO TRANSPORT

¹ Operator name and Address SAGA PETROLEUM L.L.C. 415 W. WALL, SUITE 835 MIDLAND, TX 79701		² OGRID Number 148967
		³ Reason for Filing Code CH 8-1-98 ✓
⁴ API Number 30-025-25022	⁵ Pool Name E-K YATES SEVEN RIVERS QUEEN	⁶ Pool Code 19950
⁷ Property Code 8594 23681	⁸ Property Name COCKBURN B STATE	⁹ Well Number 8

II. ¹⁰ Surface Location

UL or lot no. G	Section 1	Township 18S	Range 33E	Lot Idn	Feet from the 1980	North/South Line NORTH	Feet from the 1460	East/West line EAST	County LEA
--------------------	--------------	-----------------	--------------	---------	-----------------------	---------------------------	-----------------------	------------------------	---------------

¹¹ Bottom Hole Location

UL or lot no.	Section	Township	Range	Lot Idn	Feet from the	North/South line	Feet from the	East/West line	County
¹² Lse Code S	¹³ Producing Method Code	¹⁴ Gas Connection Date	¹⁵ C-129 Permit Number	¹⁶ C-129 Effective Date	¹⁷ C-129 Expiration Date				

III. Oil and Gas Transporters

¹⁸ Transporter OGRID	¹⁹ Transporter Name and Address	²⁰ POD	²¹ O/G	²² POD ULSTR Location and Description
15694	NAVAJO REFINING CO. BOX 159 ARTESIA, NM 88210	2027210	O	
9171	GPM GAS CORP. 4044 PENBROOK ODESSA, TX 79762	2027230	G	

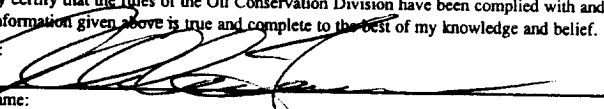


IV. Produced Water

²³ POD 2027250	²⁴ POD ULSTR Location and Description
------------------------------	--------------------------------------------------

V. Well Completion Data

²⁵ Spud Date	²⁶ Ready Date	²⁷ TD	²⁸ PBD	²⁹ Perforations	³⁰ DHC, DC, MC
³¹ Hole Size	³² Casing & Tubing Size	³³ Depth Set	³⁴ Sacks Cement		

VI. Well Test Data

³⁵ Date New Oil	³⁶ Gas Delivery Date	³⁷ Test Date	³⁸ Test Length	³⁹ Tbg. Pressure	⁴⁰ Csg. Pressure
⁴¹ Choke Size	⁴² Oil	⁴³ Water	⁴⁴ Gas	⁴⁵ AOF	⁴⁶ Test Method
⁴⁷ I hereby certify that the rules of the Oil Conservation Division have been complied with and that the information given above is true and complete to the best of my knowledge and belief. Signature:  Printed name: J. Charles Farmer Title: Manager Date: 9/23/98 Phone: 915/684/4293			OIL CONSERVATION DIVISION Approved by:  Title: ORIGINAL SIGNED BY CHRIS WILLIAMS DISTRICT I SUPERVISOR Approval Date: SEP 23 1998		
⁴⁸ If this is a change of operator fill in the OGRID number and name of the previous operator  Terry S. Lindquist Attorney-in-Fact 6/25/98 Previous Operator Signature OXY USA INC. - 16696 Printed Name P.O. BOX 50250 Title MIDLAND, TX 79710-0250 Date					