

NEW MEXICO OIL CONSERVATION COMMISSION

NO. OF COPIES RECEIVED		
DISTRIBUTION		
SANTA FE		
FILE		
U.S.G.S.		
LAND OFFICE		
OPERATOR		

5a. Indicate Type of Lease State <input checked="" type="checkbox"/> Fee <input type="checkbox"/>
5. State Oil & Gas Lease No. B-936

SUNDRY NOTICES AND REPORTS ON WELLS

(DO NOT USE THIS FORM FOR PROPOSALS TO DRILL OR TO DEEPEN OR PLUG BACK TO A DIFFERENT RESERVOIR.
USE "APPLICATION FOR PERMIT -" (FORM C-101) FOR SUCH PROPOSALS.)

1. OIL WELL <input checked="" type="checkbox"/> GAS WELL <input type="checkbox"/> OTHER <input type="checkbox"/>	7. Unit Agreement Name
2. Name of Operator K. K. Amini	8. Farm or Lease Name Exxon-State
3. Address of Operator 204 Gulf Building, Midland, Texas 79701	9. Well No. 1
4. Location of Well UNIT LETTER D 860 FEET FROM THE North LINE AND 660 FEET FROM THE West LINE, SECTION 1 TOWNSHIP 17S RANGE 34E NMPM.	10. Field and Pool, or Wildcat North Vacuum Abo
15. Elevation (Show whether DF, RT, GR, etc.) 4,046.8 G.L.	12. County Lea

16. Check Appropriate Box To Indicate Nature of Notice, Report or Other Data
NOTICE OF INTENTION TO: SUBSEQUENT REPORT OF:

PERFORM REMEDIAL WORK <input type="checkbox"/>	PLUG AND ABANDON <input type="checkbox"/>	REMEDIAL WORK <input type="checkbox"/>	ALTERING CASING <input type="checkbox"/>
TEMPORARILY ABANDON <input type="checkbox"/>	CHANGE PLANS <input type="checkbox"/>	COMMENCE DRILLING OPNS. <input type="checkbox"/>	PLUG AND ABANDONMENT <input type="checkbox"/>
PULL OR ALTER CASING <input type="checkbox"/>	OTHER <input type="checkbox"/>	CASING TEST AND CEMENT JOB <input type="checkbox"/>	

17. Describe Proposed or Completed Operations (Clearly state all pertinent details, and give pertinent dates, including estimated date of starting any proposed work) SEE RULE 1103.


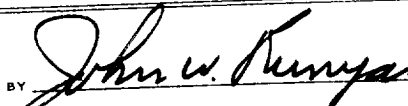
Proposed Blowout Equipment

0 - 2,000' No Blowout equipment - surface hole

2,000' to 9,000' T.D. 10" Double Shaffer w/blind rams & pipe rams. Hydraulic closing unit.

APPROVAL VALID
FOR 90 DAYS UNLESS
DRILLING COMMENCED.
EXPIRES Sept 18, 1975

18. I hereby certify that the information above is true and complete to the best of my knowledge and belief.

SIGNED 	TITLE Comptroller	DATE June 16, 1975
APPROVED BY 	TITLE	DATE
CONDITIONS OF APPROVAL, IF ANY:		

NEW MEXICO OIL CONSERVATION COMMISSION
WELL LOCATION AND ACREAGE DEDICATION PLAT

Form C-128
Supersedes C-128
Effective 3-85

All distances must be from the outer boundaries of the section.

Owner K. K. AMINI		Lease Exxon-State		Well No. 1
Section D	Section 1	Township 17 South	Range 34 East	County Lea
Distance from the north line and		Distance from the west line		Use
860		660		
Producing Pool 4046.8	Producing Pool Abo	Pool North Vacuum Abo	Producing Pool 80	

1. Outline the acreage dedicated to the subject well by colored pencil or hatchure marks on the plat below.

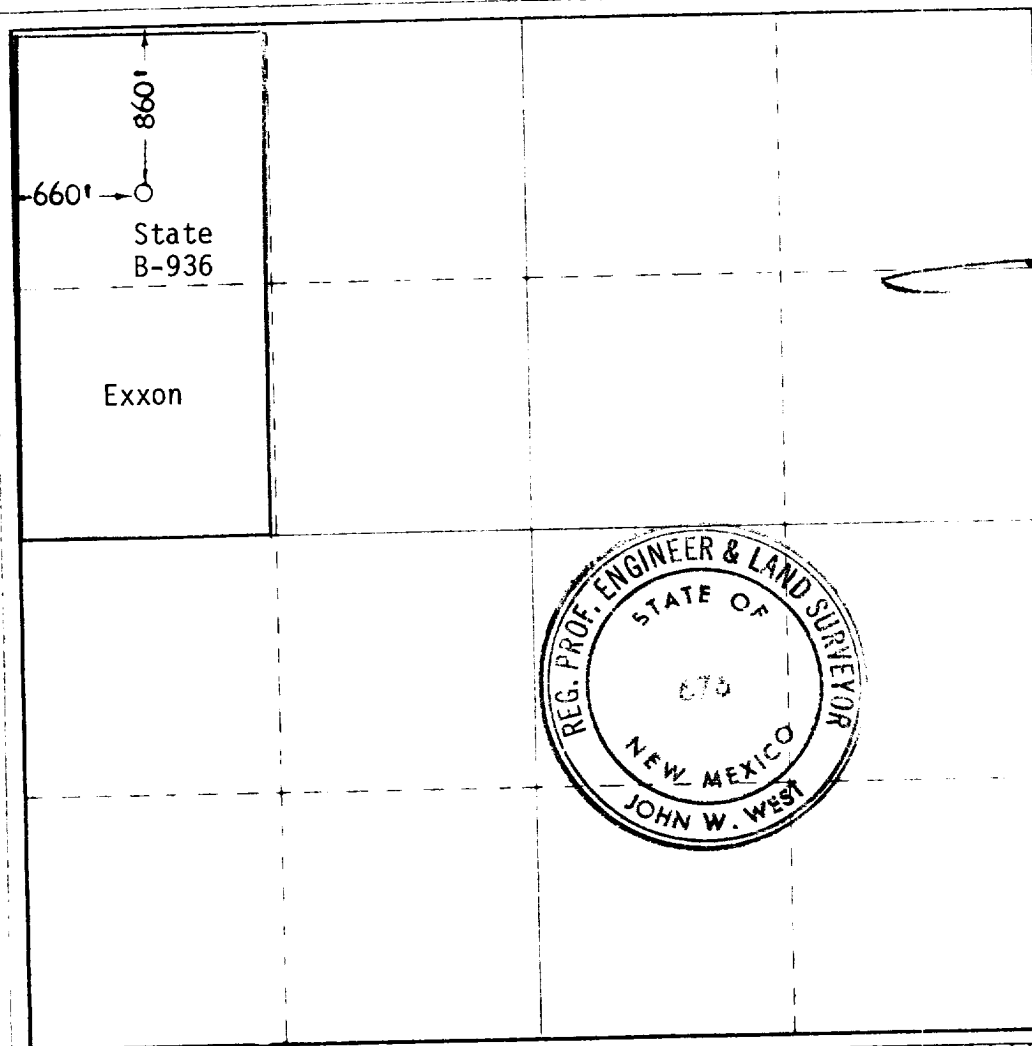
2. If more than one lease is dedicated to the well, outline each and identify the ownership thereof (both as to working interest and royalty).

3. If more than one lease of different ownership is dedicated to the well, have the interests of all owners been consolidated by communitization, unitization, force-pooling, etc?

Yes ☐ No ☐ If answer is "yes," type of consolidation _____

If answer is "no," list the owners and tract descriptions which have actually been consolidated (if so reverse side of this form if necessary) _____

No allowable will be assigned to the well until all interests have been consolidated (by communitization, unitization, forced-pooling, or otherwise) or until a non-standard unit, eliminating such interests, has been approved by the Commission.



CERTIFICATION

I hereby certify that the information contained herein is true and complete to the best of my knowledge and belief.

[Signature]
Comptroller

K. K. Amini

6/16/75

I hereby certify that the well location shown on this plat was plotted from field notes of actual surveys made by me or under my supervision, and that the same is true and correct to the best of my knowledge and belief.

Date Surveyed

June 6, 1975

Registered Professional Engineer and Land Surveyor

[Signature]
Certificate No. **676**

0 330 660 990 1320 1650 1980 2310 2640 2970 3300 3630 3960 4290 4620 4950 5280 5610 5940 6270 6600