

#2 Planned Access Roads (continued):

- (5) Location and size of culverts and brief description of any major cuts and fills:

There will be no cut nor fill required in the construction of the road. There are no drainage crossings which would require any culverts.

- (6) Surfacing Material:

Material will be caliche hauled from the B.L.M. quarry located NE/4 SE/4 Section 15, T19S, R32E.

- (7) Necessary gates, cattleguards, or fence cuts:




A 14' cattleguard will be re-installed in the road just north of the intersection marked "A" in Map "C". A barbed wire drift fence runs in a northerly direction approximately 225' west of the hole. This, too, will have installed a 14' cattleguard.

- (8) New or reconstructed roads are to be center-line flagged at the time of location staking:

The access road has been center-line flagged as well as a 400' square work area within which boundaries the work will be confined.

#3 Location of Existing Wells:

Two (2) mile radius map if exploratory, or one (1) mile radius map if development well, showing and identifying existing:

- (1) Water Wells: See Map "B" Green Circles.
- (2) Abandoned Wells: See Map "B" Symbol. 
- (3) Temporarily Abandoned Wells: None
- (4) Disposal Wells: None
- (5) Drilling Wells: None (See Map "B" attached)
- (6) Producing Wells: See Map "B" Symbol  or 
- (7) Shut-In Wells: None
- (8) Injection Wells: None
- (9) Monitoring or Observation Wells for Other Resources:
None

#4 Location of Existing and/or Proposed Facilities:

- A. Within one (1) mile radius of location, show the following existing facilities owned or controlled by lessee/operator:

- (1) Tank Batteries: None
- (2) Production Facilities: None
- (3) Oil Gathering Lines: None