

NO. OF COPIES RECEIVED	
DISTRIBUTION	
SANTA FE	
FILE	
U.S.G.S.	
LAND OFFICE	
OPERATOR	

NEW MEXICO OIL CONSERVATION COMMISSION

Form C-101  
Revised 1-1-65

5A. Indicate Type of Lease
STATE <input checked="" type="checkbox"/> FEE <input type="checkbox"/>
5. State Oil & Gas Lease No.
L-967

APPLICATION FOR PERMIT TO DRILL, DEEPEN, OR PLUG BACK

1a. Type of Work
b. Type of Well DRILL <input checked="" type="checkbox"/> DEEPEN <input type="checkbox"/> PLUG BACK <input type="checkbox"/> OIL WELL <input checked="" type="checkbox"/> GAS WELL <input type="checkbox"/> OTHER <input type="checkbox"/> SINGLE ZONE <input type="checkbox"/> MULTIPLE ZONE <input type="checkbox"/>
2. Name of Operator Harvey E. Yates Company
3. Address of Operator P. O. Box 1933, Roswell, New Mexico 88201
4. Location of Well UNIT LETTER <u>A</u> LOCATED <u>660</u> FEET FROM THE <u>North</u> LINE AND <u>660</u> FEET FROM THE <u>East</u> LINE OF SEC. <u>11</u> TWP. <u>18S</u> RGE. <u>35E</u> NMPM
19. Proposed Depth 4700'
19A. Formation Queen
20. Rotary or C.T. Rotary
21. Elevations (Show whether DE, RT, etc.) 3888' GL
21A. Kind & Status Plug. Bond \$50,000 Blanket
21B. Drilling Contractor WEK Drilling Co., Inc.
22. Approx. Date Work will start January 1, 1978

7. Unit Agreement Name
8. Farm or Lease Name Getty "11" State
9. Well No. 1
10. Field and Pool, or Wildcat Wildcat, <del>UNITED</del>
12. County Lea

PROPOSED CASING AND CEMENT PROGRAM

SIZE OF HOLE	SIZE OF CASING	WEIGHT PER FOOT	SETTING DEPTH	SACKS OF CEMENT	EST. TOP
11"	8 5/8"	20#	250'	175 Sx	Circulate
7 7/8"	4 1/2"	9.5#	4700'	1100 Sx	Base of Salt

Gas has not been dedicated to a pipeline purchaser

\*\*\*Cement on the intermediate casing must be brought from the top of the salt or anhydrite to the surface casing. You can do this by either circulating the intermediate casing with cement, or a DV tool at the top of the salt.

IN ABOVE SPACE DESCRIBE PROPOSED PROGRAM: IF PROPOSAL IS TO DEEPEN OR PLUG BACK, GIVE DATA ON PRESENT PRODUCTIVE ZONE AND PROPOSED NEW PRODUCTIVE ZONE, GIVE BLOWOUT PREVENTER PROGRAM, IF ANY.

I hereby certify that the information above is true and complete to the best of my knowledge and belief.

Signed Harvey E. Yates Title Vice President Date December 9, 1977

(This Space for State Use)

APPROVED BY [Signature] SUPERVISOR TITLE [Signature] DATE [Signature]

CONDITIONS OF APPROVAL, IF ANY:

\*\*\*See Above

RECEIVED

NOV 12 1977

OIL CONSERVATION COMM.  
HOBBS, N. M.

NEW OIL CONSERVATION COMMISSION  
WELL LOCATION AND ACREAGE DEDICATION PLAT

Form C-102  
Supersedes C-128  
Effective 1-1-65

All distances must be from the outer boundaries of the Section

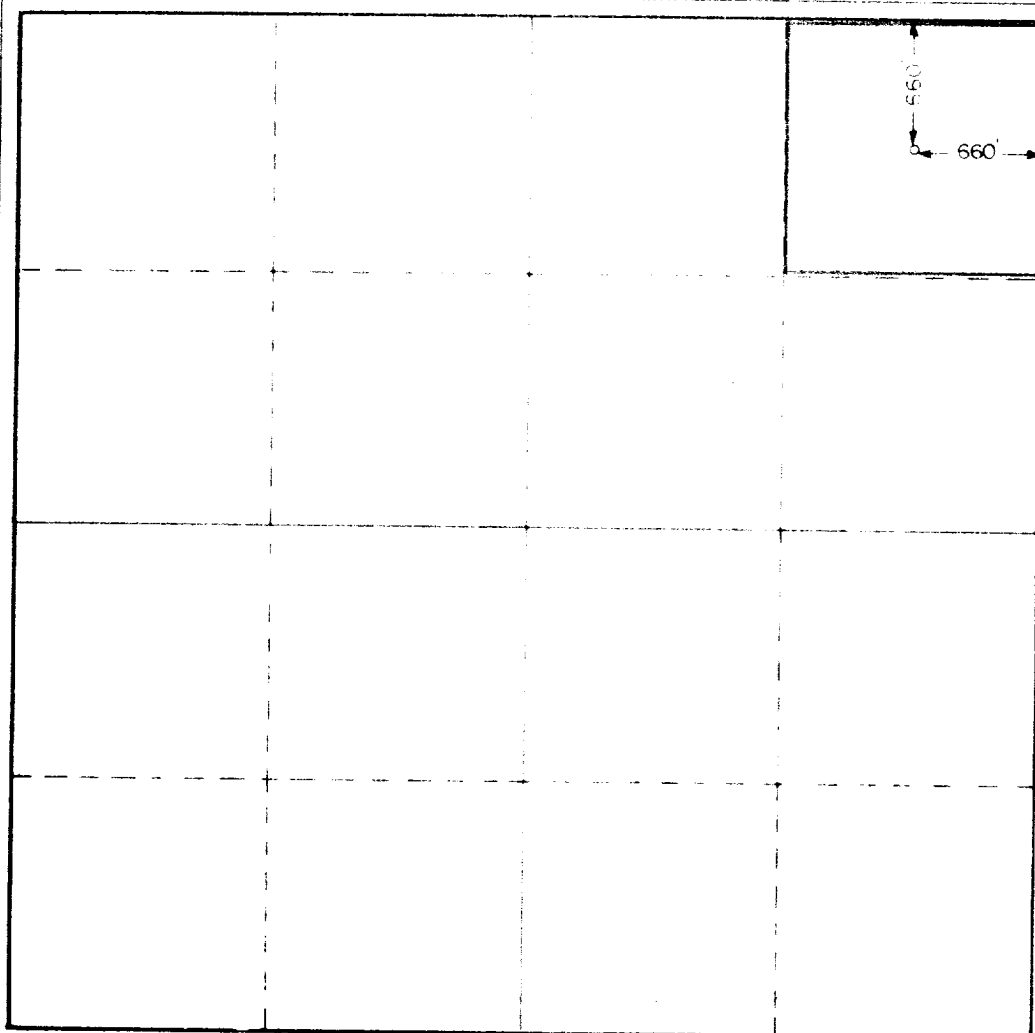
Operator <b>Harvey Yates Company</b>		Well No. <b>1</b>	
Section <b>A</b>	Range <b>11</b>	Meridian <b>18 South</b>	County <b>35 East</b>
Township <b>660</b>		Range <b>Lea</b>	
Section <b>3888.2</b>		Range <b>Queen</b>	
Section <b>660</b>		Range <b>Wildcat</b>	
Section <b>40</b>		Range <b>East</b>	

1. Outline the acreage dedicated to the subject well by colored pencil or hatchure marks on the plat below.
2. If more than one lease is dedicated to the well, outline each and identify the ownership thereof (both as to working interest and royalty).
3. If more than one lease of different ownership is dedicated to the well, have the interests of all owners been consolidated by communitization, unitization, forced-pooling, etc?

☐ Yes ☐ No If answer is "yes," type of consolidation \_\_\_\_\_

If answer is "no," list the owners and tract descriptions which have actually been consolidated. (Use reverse side of this form if necessary.) \_\_\_\_\_

No allowable will be assigned to the well until all interests have been consolidated (by communitization, unitization, forced-pooling, or otherwise) or until a non-standard unit, eliminating such interests, has been approved by the Commission.



CERTIFICATION

I hereby certify that the information contained herein is true and complete to the best of my knowledge and belief.

*John E. Yates*  
Signature

Vice President

Company  
Harvey E. Yates Company


Date  
December 9, 1977

I hereby certify that the well location shown on this plat was plotted from field notes of actual surveys made by me or under my supervision, and that the same is true and correct to the best of my knowledge and belief.

Date Surveyed  
Dec. 7, 1977

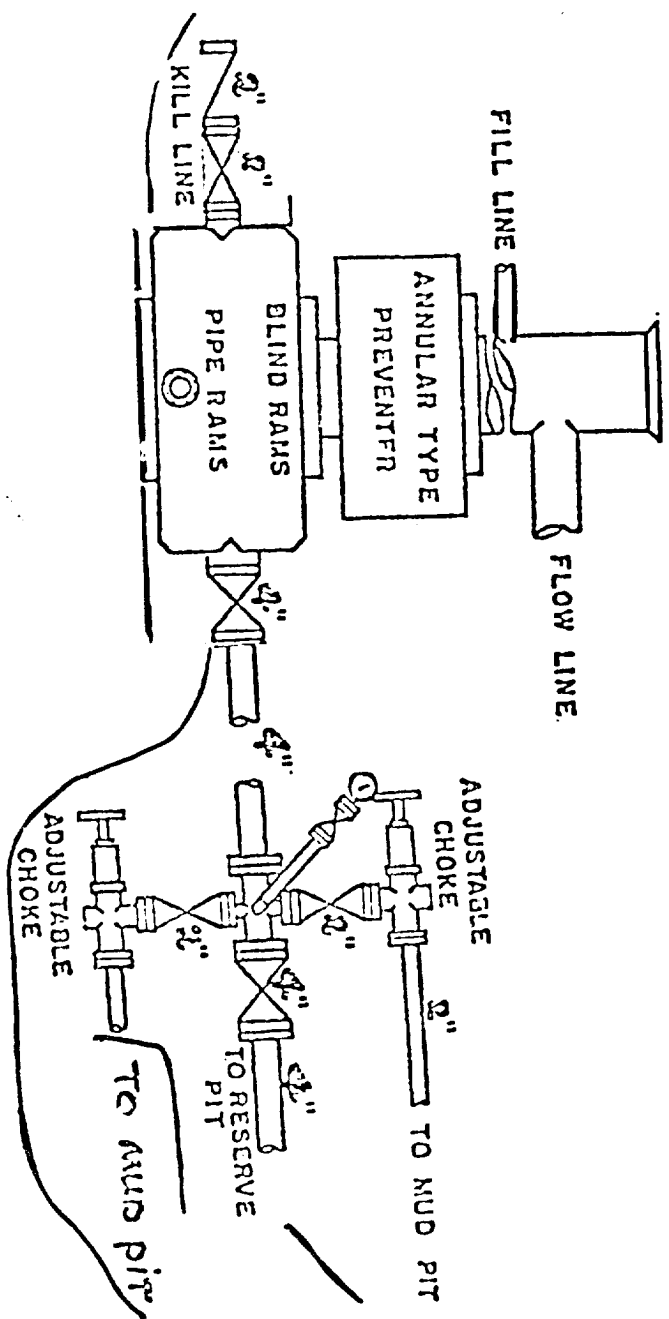
Registered Professional Engineer and/or Land Surveyor

*John W. West*  
Signature  
Certificate No. 676



RECEIVED

1257  
OIL CONSERVATION COMM.  
HOURS, N. W.



900 Series

RECEIVED

121577  
OIL CONSERVATION COMM.  
HOBBS, N. M.

173