

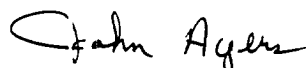
# INCLINATION REPORT

OPERATOR Texaco Incorporated ADDRESS PO Box 728, Hobbs, New Mexico 88240  
 LEASE NAME Vacuum Grayburg SA #59 WELL NO. 59 FIELD \_\_\_\_\_  
 LOCATION Section 2, T-18S, R-34E, Lea County, New Mexico

DEPTH	ANGLE INCLINATION DEGREES	DISPLACEMENT	DISPLACEMENT ACCUMULATED
365	1/4	1.6060	1.6060
800	1/4	1.9140	3.5200
1286	3/4	6.3666	9.8866
1502	1	3.7800	13.6666
2000	1	8.7150	22.3816
2487	1 1/2	12.7594	35.1410
2921	1 1/2	11.3708	46.5118
3057	2	4.7464	51.2582
3460	2 1/2	17.5708	68.8290
3865	2 1/2	17.6580	86.4870
4360	2 1/4	19.4535	105.9405
4800	2	15.3560	121.2965

I hereby certify that the above data as set forth is true and correct to the best of my knowledge and belief.


CACTUS DRILLING COMPANY



TITLE John Ayers, Office Manager

## AFFIDAVIT:

Before me, the undersigned authority, appeared John Ayers  
 known to me to be the person whose name is subscribed herebelow, who, on making  
 deposition, under oath states that he is acting for and in behalf of the operator  
 of the well identified above, and that to the best of his knowledge and belief such  
 well was not intentionally deviated from the true vertical whatsoever.




AFFIANT'S SIGNATURE

Sworn and subscribed to in my presence on this the 5th day of April, 1979

MY COMMISSION EXPIRES MARCH 1, 1980

SEAL

  
 Notary Public in and for the County  
 of Lea, State of New Mexico