

NO. OF COPIES RECEIVED	
DISTRIBUTION	
SANTA FE	
FILE	
U.S.G.S.	
LAND OFFICE	
OPERATOR	

# NEW MEXICO OIL CONSERVATION COMMISSION

Form C-101  
Revised 1-1-65

5A. Indicate Type of Lease
STATE <input checked="" type="checkbox"/> FILE <input type="checkbox"/>
5. State Oil & Gas Lease No.

## APPLICATION FOR PERMIT TO DRILL, DEEPEN, OR PLUG BACK

1a. Type of Work		7. Unit Agreement Name	
b. Type of Well DRILL <input checked="" type="checkbox"/> DEEPEN <input type="checkbox"/> PLUG BACK <input type="checkbox"/> OIL WELL <input checked="" type="checkbox"/> GAS WELL <input type="checkbox"/> OTHER <input type="checkbox"/> SINGLE ZONE <input type="checkbox"/> MULTIPLE ZONE <input type="checkbox"/>		8. Name of Lease Name Lea S. E. State	
2. Name of Operator GULF OIL CORPORATION		9. Well No. 1	
3. Address of Operator P. O. Box 670, Hobbs, NM 88240		10. Field and Loc., or Well Loc. Undes. Airstrip-Wolfcamp	
4. Location of Well UNIT LETTER <u>J</u> LOCATED <u>1980</u> FEET FROM THE <u>South</u> LINE AND <u>1980</u> FEET FROM THE <u>East</u> LINE OF SEC. <u>30</u> TWP. <u>18S</u> RGE. <u>35E</u> NMPM		11. County Lea	
12. Proposed Depth 10,800'		13A. Formation Wolfcamp	
12. Proposed Depth 10,800'		13B. Formation Wolfcamp	
14. Kind & Status Plug. Bend Blanket		15. Drilling Contractor —	
21. Elevations (show whether DF, RI, etc.) 3947' GL		22. Approx. Date Work will start 4/10/79	

23.

## PROPOSED CASING AND CEMENT PROGRAM

SIZE OF HOLE	SIZE OF CASING	WEIGHT PER FOOT	SETTING DEPTH	SACKS OF CEMENT	EST. TOP
14-3/4"	11-3/4"	42#	300'	600	Circ
11"	8-5/8"	24#	3500'	500	Circ
7-7/8"	5 1/2"	15.5# & 17#	10,800'	600	8,000'

NOTE: See Attached BOP Drawing No. 3

Circulating Media	0' - 300'	Fresh water spud mud
	300' - 3,500'	Brine water
	3,500' - 10,800'	Brackish water.

IN ABOVE SPACE DESCRIBE PROPOSED PROGRAM: IF PROPOSAL IS TO DEEPEN OR PLUG BACK, GIVE DATA ON PRESENT PRODUCTIVE ZONE AND PROPOSED NEW PRODUCTIVE ZONE. GIVE BLOWOUT PREVENTER PROGRAM, IF ANY.

I hereby certify that the information above is true and complete to the best of my knowledge and belief.

Signed R. C. Anderson Title Area Production Manager Date 4/4/79

(This space for State Use)

APPROVED BY [Signature] TITLE SUPERVISOR DISTRICT 1 DATE APR 6 1979

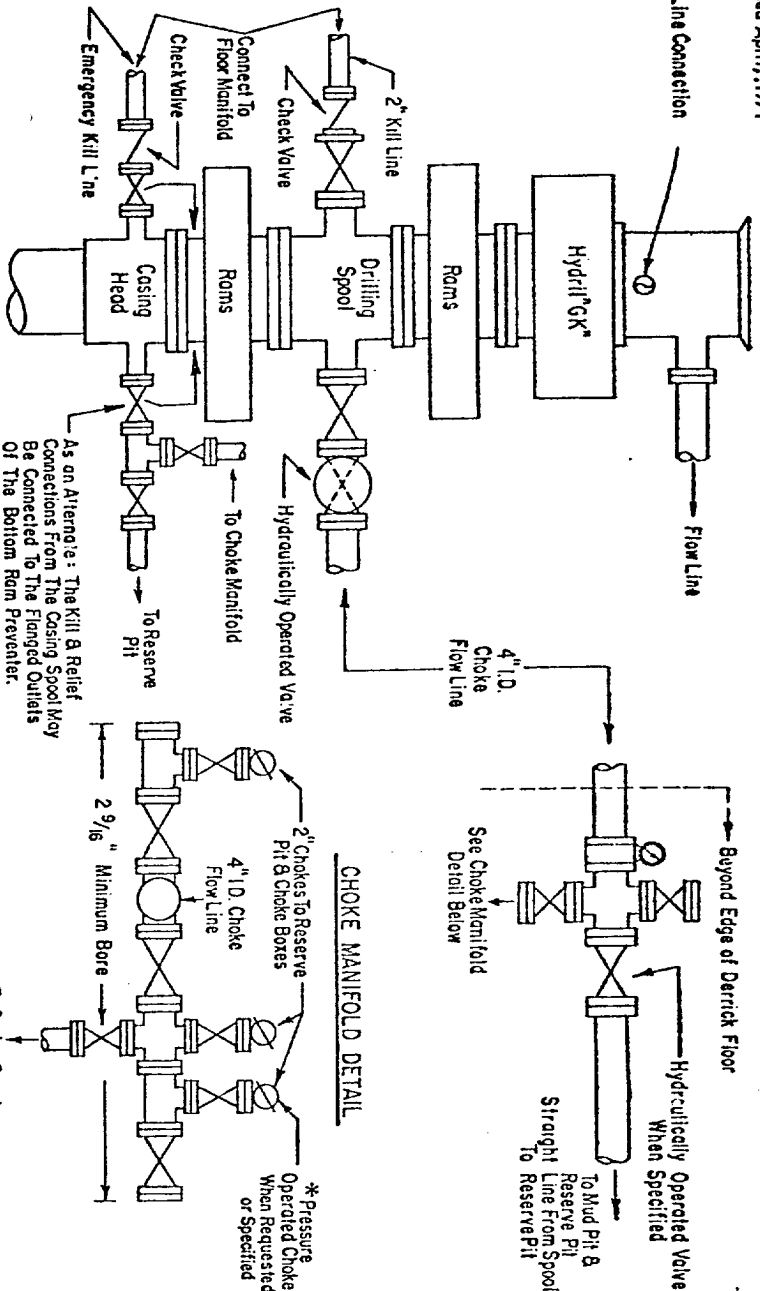
CONDITIONS OF APPROVAL, IF ANY:

RECEIVED

APR 5 1979

OIL COMPANY  
HARRIS, N. M.

# 3000 PSI WORKING PRESSURE BLOWOUT PREVENTER HOOK-UP



ADDITIONS - DELETIONS - CHANGES  
SPECIFY

The blowout preventer assembly shall consist of one blind ram preventer and one pipe ram preventer, both hydraulically operated, a Hydril "GK" preventer, valves, chokes and connections as illustrated. If a tapered drill string is used, a ram preventer must be provided for each size of drill pipe. Casing and tubing rams to fit the preventers are to be available as needed. If correct in size, the flanged outlets of the ram preventer may be used for connecting to the 4-inch I.D. choke flow line and kill line, except when air or gas drilling. The substructure height shall be sufficient to install a rotating blowout preventer.

Minimum operating equipment for the preventers and hydraulically operated valves shall be as follows: (1) Multiple pumps, driven by a continuous source of power, capable of fluid charging the total accumulator volume from the nitrogen precharge pressure to its rated pressure within \_\_\_\_\_ minutes. Also, the pumps are to be connected to the hydraulic operating system which is to be a closed system. (2) Accumulators with a precharge of nitrogen of not less than 750 PSI and connected so as to receive the aforementioned fluid charge. With the charging pumps shut down, the pressurized fluid volume stored in the accumulators must be sufficient to close all the pressure-operated devices simultaneously within \_\_\_\_\_ seconds after closure, the remaining accumulator pressure shall be not less than 1000 PSI with the remaining accumulator fluid volume at least \_\_\_\_\_ percent of the original. (3) When requested, an additional source of power, remote and equivalent, is to be available to operate the above pumps; or there shall be additional pumps operated by separate power and equal in performance capabilities.

The closing manifold and remote closing manifold shall have a separate control for each pressure-operated device. Controls are to be labeled, with control handles indicating open and closed positions. A pressure reducer and regulator must be provided for operating the Hydril preventer. When requested, a second pressure reducer shall be available to limit operating fluid pressures to ram preventers. Gulf Legion No. 38 hydraulic oil, an equivalent or better, is to be used as the fluid to operate the hydraulic equipment.

The choke manifold, choke flow line, and choke lines are to be supported by metal stands and adequately anchored. The choke flow line and choke lines shall be constructed as straight as possible and without sharp bends. Easy and safe access is to be maintained to the choke manifold. All valves are to be selected for operation in the presence of oil, gas, and drilling fluids. The choke flow line valves connected to the drilling spool and all ram type preventers must be equipped with stem extensions, universal joints if needed, and hand wheels which are to extend beyond the edge of the derrick substructure. All other valves are to be equipped with handles.

\* To include derrick floor mounted controls.

RECEIVED

APR 5 1979

OIL COMPANY  
MEMPHIS, TENN.

NEW MEXICO OIL & GAS CONSERVATION COMMISSION  
WELL LOCATION AND ACREAGE DEDICATION PLAT

Form No. 1  
Supersedes 1-128  
Effective 1-1-68

All distances must be from the outer boundaries of the plat.

PLAT

Area

1

Gulf Oil Corp.

Lea S.E. State

J

30

18 South

35 East

Lea

1980

South

1930

East

2946.5

Wolfcamp

Undes. Airstrip-Wolfcamp

40

1. Outline the acreage dedicated to the subject well by colored pencil on the plat below.
2. If more than one lease is dedicated to the well, outline and identify the ownership thereof both as to working interest and royalty.
3. If more than one lease of different ownership is dedicated to the well, have the interests of all owners been consolidated by communitization, unitization, force-pooling, etc.?

Yes

No

If answer is "Yes," type of consolidation

If answer is "No," list the owners and tract descriptions on back of a small piece of paper attached to the reverse side of this form if necessary.

No allowable well will be assigned to the well until all interests have been consolidated by communitization, unitization, force-pooling, or otherwise or until a non-standard unit plan of operations has been approved by the Commission.

DECLARATION

I hereby certify that the information furnished herein is true and complete to the best of my knowledge and belief.

*R. C. Anderson*

R. C. ANDERSON

Area Production Manager

Gulf Oil Corp.

4/2/79

I hereby certify that the well location shown on this plat was plotted from field notes of actual surveys made by me or under my supervision, and that the same is true and correct to the best of my knowledge and belief.

March 30, 1979

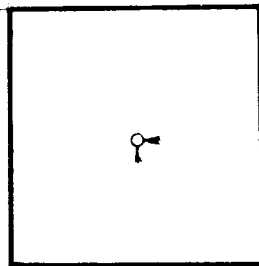

Signature of Registered Professional Engineer or Land Surveyor

*John W. West*

Certificate No. John W. West

676

Ronald J. Eidson 3239



East

North

330 660 9 1320 1650 1980 2310 2640 2970 3300 3630 3960 4290

111

RECEIVED

APR 3 1979

CLERK