


INCLINATION REPORT

OPERATOR Amoco Production Company ADDRESS PO Box 68, Hobbs, New Mexico 88240LEASE NAME Turner Tract 002 WELL NO. 31 FIELD LOCATION Section 34, T-18S, R-38E, Lea County, New Mexico

DEPTH	ANGLE INCLINATION DEGREES	DISPLACEMENT	DISPLACEMENT ACCUMULATED
402	1/2	3.4974	3.4974
902	3/4	6.5500	10.0474
1405	1	8.8025	18.8499
1908	1	8.8025	27.6524
2531	1	10.9025	38.5549
3427	1 1/4	19.5328	58.0877
4305	1	15.3650	73.4527
5569	1 1/4	27.5552	101.0079
6065	1 1/4	10.8128	111.8207
6564	1 1/2	13.0738	124.8945
7100	3/4	7.0216	131.9161

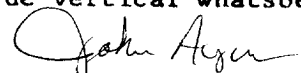
I hereby certify that the above data as set forth is true and correct to the best of my knowledge and belief.

CACTUS DRILLING COMPANY

TITLE John Ayers, Office Manager

AFFIDAVIT:


Before me, the undersigned authority, appeared John Ayers, Office Manager known to me to be the person whose name is subscribed herebelow, who, on making deposition, under oath states that he is acting for and in behalf of the operator of the well identified above, and that to the best of his knowledge and belief such well was not intentionally deviated from the true vertical whatsoever.



AFFIANT'S SIGNATURE

Sworn and subscribed to in my presence on this the 17th day of January, 1980

MY COMMISSION EXPIRES MARCH 1, 1980


 Notary Public in and for the County
 of Lea, State of New Mexico

SEAL

RECEIVED

MAR 19 1980

OIL CONSERVATION DIV.