

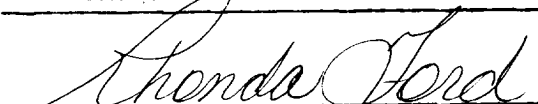
# INCLINATION REPORT

**OPERATOR** Texaco Inc. **ADDRESS** Box 728, Hobbs, N.M. 88240  
**LEASE NAME** C. V. U. **WELL NO.** 152 **FIELD** \_\_\_\_\_  
**LOCATION** 660' FWL, 760' FSL, Sec. 6, T 18 S, R 35 E

DEPTH	ANGLE INCLINATION DEGREES	DISPLACEMENT	DISPLACEMENT ACCUMULATED
360	1/2	3.1320	3.1320
873	1	8.9775	12.1095
1218	2	12.0405	24.1500
1497	1 1/2	7.3098	31.4598
1995	2 1/2	21.7128	53.1726
2495	3 3/4	32.7000	85.8726
2746	8	34.9392	120.8118
2870	7	15.1156	135.9274
2932	7	7.5578	143.4852
2995	6 1/2	7.1316	150.6168
3066	5 3/4	7.1142	157.7310
3127	5 1/4	5.5815	163.3125
3191	6	6.6880	170.0005
3283	4	6.4216	176.4221
3346	3 1/2	3.8430	180.2651
3409	3 1/2	3.8430	184.1081
3573	1 1/2	4.2968	188.4049
3760	3	9.7801	198.1850
3901	3	7.3743	205.5593
4028	3 1/4	7.2009	212.7602
4152	2 1/2	5.4064	218.1666
4318	3 1/4	9.4122	227.5788
4750	3	22.5936	250.1724

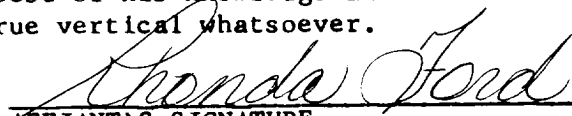
I hereby certify that the above data as set forth is true and correct to the best of my knowledge and belief.

**CACTUS DRILLING COMPANY**

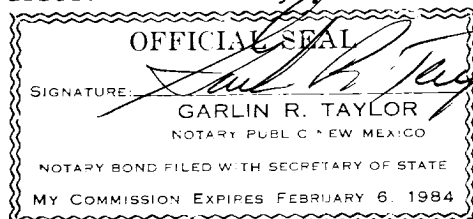
  
**TITLE** Rhonda Ford, Office Manager

**AFFIDAVIT:**

Before me, the undersigned authority, appeared Rhonda Ford  
 known to me to be the person whose name is subscribed herebelow, who, on making  
 deposition, under oath states that he is acting for and in behalf of the operator  
 of the well identified above, and that to the best of his knowledge and belief such  
 well was not intentionally deviated from the true vertical whatsoever.

  
**AFFIANT'S SIGNATURE**

Sworn and subscribed to in my presence on this the 23rd day of July, 19 80



**SEAL**

Notary Public in and for the County  
 of Lea, State of New Mexico