

30-025-27641

NO. OF COPIES RECEIVED	
DISTRIBUTION	
SANTA FE	
FILE	
U.S.G.S.	
LAND OFFICE	
OPERATOR	

NEW MEXICO OIL CONSERVATION COMMISSION

Form C-101
Revised 1-1-65

APPLICATION FOR PERMIT TO DRILL, DEEPEN, OR PLUG BACK			
1a. Type of Work		5A. Indicate Type of Lease	
DRILL <input checked="" type="checkbox"/> DEEPEN <input type="checkbox"/> PLUG BACK <input type="checkbox"/>		STATE <input checked="" type="checkbox"/> FEE <input type="checkbox"/>	
b. Type of Well		5. State Oil & Gas Lease No.	
OIL WELL <input type="checkbox"/> GAS WELL <input type="checkbox"/> OTHER <input type="checkbox"/>		LG-1869	
2. Name of Operator		7. Unit Agreement Name	
Rex Alcorn			
3. Address of Operator		8. Term or Lease Name	
Ingram Bldg., 100 South Kentucky, Roswell, NM 88201		Bobbi	
4. Location of Well		9. Well No.	
UNIT LETTER <u>E</u> LOCATED <u>2310</u> FEET FROM THE <u>North</u> LINE		5	
AND <u>990</u> FEET FROM THE <u>West</u> LINE OF SEC. <u>20</u> TWP. <u>18S</u> RGE. <u>36E</u> NMPM		10. Field and Pool, or Wildcat	
		Undesignated	
		12. County	
		Lea	
		19. Proposed Depth	
		19A. Formation	
		20. Rotary or C.T.	
21. Elevations (Show whether DI, RT, etc.)		21B. Drilling Contractor	
3836.1' GR 3847.3' KB		CIA Drilling Corp.	
21A. Kind & Status Plug. Bond		22. Approx. Date Work will start	
Safeco 2777457		November 15, 1981	

23.

Statewide
PROPOSED CASING AND CEMENT PROGRAM

SIZE OF HOLE	SIZE OF CASING	WEIGHT PER FOOT	SETTING DEPTH	SACKS OF CEMENT	EST. TOP
12 1/4"	8 5/8"	24#	1900'	900	Circulate
7 7/8"	4 1/2"	10.5#	5650"	300	

Drill 12 1/4" hole to approx 1900', cement with 900 sax and circulate. Drill 7 7/8" hole from 1900 to TD, run 4 1/2" casing to TD and cement with 300 sax. Perforate pay zone with two shots per foot at about 5500', acidize, fracture, then swab and complete.

Tentatively plan to core pay zone from approximately 5500 to 5550'.

BOP as per attached.

APPROVAL VALID FOR 180 DAYS
PERMIT EXPIRES 5/12/82
UNLESS DRILLING UNDERWAY

IN ABOVE SPACE DESCRIBE PROPOSED PROGRAM: IF PROPOSAL IS TO DEEPEN OR PLUG BACK, GIVE DATA ON PRESENT PRODUCTIVE ZONE AND PROPOSED NEW PRODUCTIVE ZONE. GIVE BLOWOUT PREVENTER PROGRAM, IF ANY.

I hereby certify that the information above is true and complete to the best of my knowledge and belief.

Signed Rex Alcorn Title Operator Date Nov. 12, 1981

(This space for State Use)

Orig. Signed by

Jerry Sexton

Dist. J. Sexton

APPROVED BY

DATE

CONDITIONS OF APPROVAL, IF ANY

NOV 13 1981

NEW MEXICO
 ABSTRACT OF RECORDS AND ABSTRACT OF RECORDS

Abstract of Records
 Abstract of Records

Rex Alcorn

1981

E

20

18 South

10 East

100

2310

north

1990

1981

3936.1'

San Andres Sand

West Arkansas Junction

40



Abstract of Records and Abstract of Records

It is hereby certified that the above is a true and correct copy of the original record as filed in the office of the State Engineer and Land Surveyor.

It is hereby certified that the above is a true and correct copy of the original record as filed in the office of the State Engineer and Land Surveyor.

It is hereby certified that the above is a true and correct copy of the original record as filed in the office of the State Engineer and Land Surveyor.

It is hereby certified that the above is a true and correct copy of the original record as filed in the office of the State Engineer and Land Surveyor.



Rex Alcorn
 Rex Alcorn

Operator

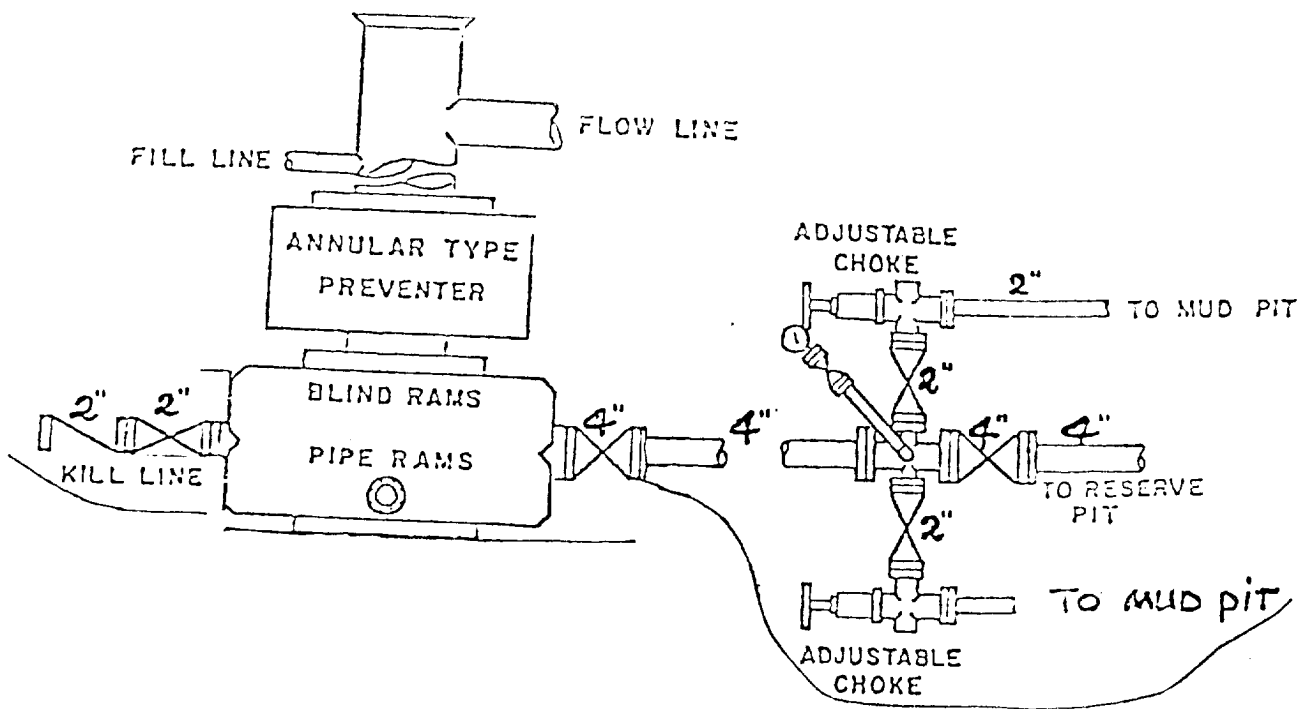
Rex Alcorn

November 12, 1981

Abstract of Records and Abstract of Records

Abstract of Records

John W. West
 JOHN W. WEST
 PATRICK A. ROMERO
 Spring, E. 12.12



BLOWOUT PREVENTER

10" 900 Series Cameron Spacesaver With Double Gate

ELF
11 11 1981
11 11 1981