

UNITED STATES  
DEPARTMENT OF THE INTERIOR  
BUREAU OF LAND MANAGEMENT

N.M. Oil Cons. Division  
1625 N. French Dr.  
Hobbs, NM 88240

FORM APPROVED  
Budget Bureau No. 1004-0135  
Expires: March 31, 1993

**SUNDRY NOTICES AND REPORTS ON WELLS**

Do not use this form for proposals to drill or to deepen or reentry to a different reservoir.  
Use "APPLICATION FOR PERMIT-" for such proposals

**SUBMIT IN TRIPLICATE**

1. Type of Well  
☒ Oil Well ☐ Gas Well ☐ Other

2. Name of Operator  
Concho Oil & Gas Corp

3. Address and Telephone No.  
110 W. LOUISIANA STE 410; MIDLAND, TX 79701 (915) 683-7443

4. Location of Well (Footage, Sec., T., R., M., or Survey Description)  
2450' FSL & 660' FWL, Sec. 25, T-19S, R-32E

6. If Indian, Allottee or Tribe Name

7. If Unit or CA, Agreement Designation

8. Well Name and No.

McKamey Federal #1

9. API Well No.

3002527740

10. Field and Pool, or Exploratory Area

Lusk Bone Spring East

11. County or Parish, State

Lea, NM

12. CHECK APPROPRIATE BOX(s) TO INDICATE NATURE OF NOTICE, REPORT, OR OTHER DATA

TYPE OF SUBMISSION

- ☐ Notice of Intent  
☒ Subsequent Report  
☐ Final Abandonment Notice

TYPE OF ACTION

- ☐ Abandonment  
☐ Recompletion  
☐ Plugging Back  
☐ Casing Repair  
☐ Altering Casing  
☒ Other add perfs

- ☐ Change of Plans  
☐ New Construction  
☐ Non-Routine Fracturing  
☐ Water Shut-Off  
☐ Conversion to Injection  
☐ Dispose Water

(Note: Report results of multiple completion on Well Completion or Recompletion Report and Log form.)

13. Describe Proposed or Completed Operations (Clearly state all pertinent details, and give pertinent dates, including estimated date of starting any proposed work. If well is directionally drilled, give subsurface locations and measured and true vertical depths for all markers and zones pertinent to this work.)\*

04-04-01 MIRU. TOH w/ tbg & pump.  
04-05-01 Perf Bone Spring @ 8283-94'; 8302-12' (total 44 holes). Set RBP @ 8620'.  
04-06-01 Set pkr @ 8175'. Acid w/ 2000 gals 7.5% NEFE.  
04-11-01 Latch onto RBP @ POH. RIH w/ tbg, pump, & rods.  
04-12-01 Return well to production. Test: 30 BO, 15 BW, 0 MCF.

ACCEPTED FOR RECORD

MAY 14 2001

LES BABYAK  
PETROLEUM ENGINEER

14. I hereby certify that the foregoing is true and correct

Signed

(This space for Federal or State office use)

Title Production Analyst

Date 05/03/01

Approved by  
Conditions of approval, if any:

Title

Date


Title 18 U.S.C. Section 1001, makes it a crime for any person knowingly and willfully to make to any department or agency of the United States any false, fictitious or fraudulent statements or representations as to any matter within its jurisdiction.

\*See Instruction on Reverse Side

BUREAU OF LAND MGMT  
ROSOWELL OFFICE

2001 MAY - 7 AM 9:02

RECEIVED



UNITED STATES  
DEPARTMENT OF THE INTERIOR  
BUREAU OF LAND MANAGEMENT

N.M. Oil Cons. Division  
1625 N. French Dr.  
Hobbs, NM 88240

FORM APPROVED  
Budget Bureau No. 1004-0135  
Expires: March 31, 1993

**SUNDRY NOTICES AND REPORTS ON WELLS**

Do not use this form for proposals to drill or to deepen or reentry to a different reservoir.  
Use "APPLICATION FOR PERMIT-" for such proposals

**SUBMIT IN TRIPLICATE**

1. Type of Well

☒ Oil Well ☐ Gas Well ☐ Other

2. Name of Operator

Concho Oil & Gas Corp

3. Address and Telephone No.

110 W. LOUISIANA STE 410; MIDLAND, TX 79701 (915) 683-7443

4. Location of Well (Footage, Sec., T., R., M., or Survey Description)

2450' FSL & 660' FWL, Sec. 25, T-19S, R-32E

5. Lease Designation and Serial No.

NM 14790

6. If Indian, Allottee or Tribe Name

7. If Unit or CA, Agreement Designation

8. Well Name and No.

McKamey Federal #1

9. API Well No.

3002527740

10. Field and Pool, or Exploratory Area

Lusk Bone Spring East

11. County or Parish, State

Lea, NM

12. CHECK APPROPRIATE BOX(s) TO INDICATE NATURE OF NOTICE, REPORT, OR OTHER DATA

TYPE OF SUBMISSION

- ☒ Notice of Intent  
☐ Subsequent Report  
☐ Final Abandonment Notice

TYPE OF ACTION

- ☐ Abandonment  
☐ Recompletion  
☐ Plugging Back  
☐ Casing Repair  
☐ Altering Casing  
☒ Other add perfs  
☐ Change of Plans  
☐ New Construction  
☐ Non-Routine Fracturing  
☐ Water Shut-Off  
☐ Conversion to Injection  
☐ Dispose Water

(Note: Report results of multiple completion on Well Completion or Recompletion Report and Log form.)

13. Describe Proposed or Completed Operations (Clearly state all pertinent details, and give pertinent dates, including estimated date of starting any proposed work. If well is directionally drilled, give subsurface locations and measured and true vertical depths for all markers and zones pertinent to this work.)\*

Concho Oil & Gas Corp. respectfully requests approval to add additional perfs in the McKamey Federal No. 1 well according to the following procedure:

1. MIRU. TOH w/ tbg & pump.
2. Perf Bone Spring @ 8283-94'; 8302-12' (total 44 holes).
3. Set RBP @ 8620'.
4. Set pkr @ 8175'. Acid w/ 2000 gals 7.5% NEFE.
5. Latch onto RBP @ POH. RIH w/ tbg, pump, & rods.
6. Return well to production

14. I hereby certify that the foregoing is true and correct

Signed [Signature]

Title Production Analyst

Date 05/01/01

(This space for Federal or State office use)


Approved by (ORIG. SGD.) GARY GOURLEY

Title

**PETROLEUM ENGINEER**

Date

**MAY 09 2001**



District I  
1625 N. French Dr., Hobbs, NM 88240  
District II  
811 South First, Artesia, NM 88210  
District III  
1000 Rio Brazos Road, Aztec, NM 87410  
District IV  
2040 South Pacheco, Santa Fe, NM 87505

State of New Mexico  
Energy Minerals and Natural Resources

Form C-104A  
August 11, 2000

Oil Conservation Division  
2040 South Pacheco  
Santa Fe, NM 87505

Submit 1 copy of the final affected wells  
list along with 2 copies of this form per  
number of wells on that list to  
appropriate District Office

## Change of Operator

### Previous Operator Information:

OGRID: 013954  
Name: Manzano Oil Corp.  
Address: P O Box 2107  
Address: \_\_\_\_\_  
City, State, Zip: Roswell, NM 88202-2107

### New Operator Information:

Effective Date: 01/01/01  
New Ogrid: 193407  
New Name: Concho Oil & Gas Corp.  
Address: 110 W. Louisiana, Suite 410  
Address: \_\_\_\_\_  
City, State, Zip: Midland, Tx 79701

I hereby certify that the rules of the Oil Conservation Division have been complied with and that the information on this form and the attached list of wells is true and complete to the best of my knowledge and belief.

New Operator


Signature: 

Printed name: Terri Stathem


Title: Production Analyst

Date: 01/04/00 Phone: 915-683-7443

Previous operator complete below:

Previous  
Operator: Manzano Oil Corp  
Previous  
OGRID: 013954  
Signature:   
Printed  
Name: Kenneth Barbe, Jr.

### NMOCD Approval

Signature:   
Printed  
Name: Chris Williams  
District: DISTRICT 1 SUPERVISOR  
Date: FEB 02 2001

FEB 1, 2001

WELLS INVOLVED IN OPERATOR CHANGE  
FINAL LIST WITH C-104A

is a final list of wells being transferred. If all bonding requirements  
satisfied, submit this list to the OCD District with your C-104A.

NYCOS OPERATOR: 13954 MANZANO OIL CORP NEW OPERATOR: 193407 Concho Oil & Gas Corporation

DISTRICT: HOBBS

OP- WELL NAME	WELLS ULSTER	API	WELL TYPE	POOL ID	POOL NAME	LAST PROD/INT
281 BOBBI #001Y BOBBI #002 BOBBI #003 BOBBI #004 BOBBI #005	<u>27338</u> J-20-188-36E O-20-188-36E N-20-188-36E L-20-188-36E E-20-188-36E	30-025-26356 30-025-26796 30-025-26954 30-025-27586 30-025-27641	O O O O O	2503 2503 2503 2503 2503	ARKANSAS JUNCTION, SAN ANDRES, WEST ARKANSAS JUNCTION, SAN ANDRES, WEST ARKANSAS JUNCTION, SAN ANDRES, WEST ARKANSAS JUNCTION, SAN ANDRES, WEST ARKANSAS JUNCTION, SAN ANDRES, WEST	01-1982 09-2000 11-2000 05-1991 11-2000
301 MCCANNET FEDERAL #001Y	<u>27353</u> L-25-198-32E	30-025-27740	O	41442	LUER, BONE SPRING, EAST	08-2000
283 TONTO FEDERAL #001	<u>27368</u> D-27-198-32E	30-025-00922	O	41500	LUER, DELAWARE	11-2000
158 FEDERAL USA L #001 FEDERAL USA L #002 FEDERAL USA L #003 FEDERAL USA L #004 FEDERAL USA L #006 FEDERAL USA L #007 FEDERAL USA L #008 FEDERAL USA L #009X	<u>27346</u> J-14-198-33E F-14-198-33E G-14-198-33E K-14-198-33E L-14-198-33E B-14-198-33E O-14-198-33E M-14-198-33E	30-025-30361 30-025-30641 30-025-30685 30-025-30692 30-025-33902 30-025-33903 30-025-33992 30-025-34347	O O O O O O O O	59470 59470 59470 59470 59470 59470 59470 59470	TONTO, SEVEN RIVERS TONTO, SEVEN RIVERS TONTO, SEVEN RIVERS TONTO, SEVEN RIVERS TONTO, SEVEN RIVERS TONTO, SEVEN RIVERS TONTO, SEVEN RIVERS TONTO, SEVEN RIVERS	11-2000 11-2000 12-1997 12-1997 11-2000 11-2000 11-2000 11-2000
115 MANACO FEDERAL #001 TEXACO FEDERAL #003	<u>27381</u> K-14-198-33E M-14-198-33E	30-025-30763 30-025-31398	O O	59500 27260	TONTO, WOLF CAMP GER, DELAWARE, EAST	11-2000 11-2000
116 TEXACO FEDERAL CON #002	<u>27382</u> G-14-198-33E	30-025-30943	S	96100	SWD, DELAWARE	11-2000
117 MYNELL FEDERAL #001 MYNELL FEDERAL #002	<u>27369</u> I-15-198-33E H-15-198-33E	30-025-30508 30-025-35105	G O	86300 59470	TONTO, ATOKA (GAS) TONTO, SEVEN RIVERS	11-2000 11-2000
192 FEDERAL #1-G #002	<u>27383</u> B-31-198-33E	30-025-31354	O	27400	GERONIMO, DELAWARE	11-2000