


# INCLINATION REPORT

OPERATOR MURPHY H. BAXTER ADDRESS P. O. BOX 2040, MIDLAND, TX 79702  
 LEASE NAME EK QUEEN UNIT WELL NO. #2-7 FIELD \_\_\_\_\_  
 LOCATION 1-18-33

DEPTH	ANGLE INCLINATION DEGREES	DISPLACEMENT	DISPLACEMENT ACCUMULATED
225	$\frac{1}{4}$	.9900	.9900
369	$\frac{1}{2}$	1.2528	2.2428
636	$\frac{1}{2}$	1.1748	3.4176
1123	$\frac{1}{4}$	2.1428	5.5604
1625	$\frac{1}{2}$	4.3674	9.9278
2147	$\frac{3}{4}$	6.8382	16.7660
2619	$\frac{3}{4}$	6.1832	22.9492
3120	$1\frac{1}{4}$	10.9218	33.8710
3619	2	17.4151	51.2861
4125	$2\frac{1}{4}$	19.8858	71.1719
4300	2	6.1075	77.2794


I hereby certify that the above data as set forth is true and correct to the best of my knowledge and belief.

CACTUS DRILLING COMPANY


  
 TITLE DEBRA KELLY, OFFICE MANAGER

**AFFIDAVIT:**

Before me, the undersigned authority, appeared DEBRA KELLY  
 known to me to be the person whose name is subscribed herebelow, who, on making  
 deposition, under oath states that he is acting for and in behalf of the operator  
 of the well identified above, and that to the best of his knowledge and belief such  
 well was not intentionally deviated from the true vertical whatsoever.

  
 AFFIANT'S SIGNATURE

Sworn and subscribed to in my presence on this the 28th day of FEBRUARY, 19 85

  
 OFFICIAL SEAL  
 SIGNATURE Garlin R. Taylor  
 GARLIN R. TAYLOR  
 NOTARY PUBLIC NEW MEXICO  
 NOTARY BOND FILED WITH SECRETARY OF STATE  
 MY COMMISSION EXPIRES FEBRUARY 6, 1988

Notary Public in and for the County  
 of Lea, State of New Mexico

RECEIVED  
MAR 27 1985  
HONOLULU OFFICE