



(915) 563-0511

P.O. Box 6341/Terminal Station/Midland, TX 79711-0341


# SURVEY CERTIFICATION SHEET

STATE OF TEXAS  
COUNTY OF MIDLAND

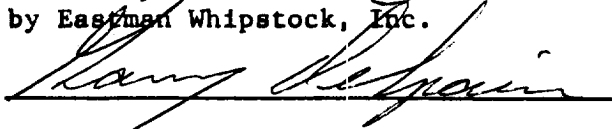
I, STEVE COVINGTON, in the employ of Eastman Whipstock, Inc., did on the days of JUNE 3, 1985 thru JUNE 3, 1985 conduct or supervise the taking of a MAGNETIC MULTIPLE SHOT survey by the method of magnetic orientation from a depth of 1432 feet to 4380 feet, with recordings of inclination and direction being obtained at approximate intervals of 61 feet.

This survey was conducted at the request of SHELL WESTERN EXP. & PROD. INC. for their NORTH HOBBS UNIT 33-312, LEA County, State of NEW MEXICO, in the \_\_\_\_\_ field.


This data for this survey and the calculation were obtained and performed by me according to standards and procedures as set forth by Eastman Whipstock, Inc. and is true and correct to the best of my knowledge.

  
\_\_\_\_\_  
Directional Supervisor/ Surveyor

The data for this survey has been examined by me and conforms to principles and procedures set forth by Eastman Whipstock, Inc.

  
Before me, the undersigned authority, on this day personally appeared STEVE COVINGTON, known to me to be the person whose name is subscribed to this instrument, who after being by me duly sworn on oath, states that he has knowledge of all the facts stated above and that this instrument is a true statement of facts therein recited.

Subscribed and sworn to before me on this 4th day of JUNE, 1985

  
\_\_\_\_\_  
Notary Public in and for the  
County of Midland, Texas  
My commission expires 3/18/89

RECEIVED

JUN - 6 1985

O.C.D.  
HOBBS OFFICE