

District I  
1625 N. French Dr., Hobbs, NM 88240  
District II  
811 South First, Artesia, NM 88210  
District III  
1000 Rio Brazos Road, Aztec, NM 87410  
District IV  
2040 South Pacheco, Santa Fe, NM 87505

State of New Mexico  
Energy Minerals and Natural Resources

Form C-104A  
August 11, 2000

Oil Conservation Division  
2040 South Pacheco  
Santa Fe, NM 87505

Submit 1 copy of the final affected wells  
list along with 2 copies of this form per  
number of wells on that list to  
appropriate District Office

## Change of Operator

### Previous Operator Information:


OGRID: 013954  
Name: Manzano Oil Corp.  
Address: P O Box 2107  
Address: \_\_\_\_\_  
City, State, Zip: Roswell, NM 88202-2107

### New Operator Information:

Effective Date: 01/01/01  
New Ogrid: 193407  
New Name: Concho Oil & Gas Corp.  
Address: 110 W. Louisiana, Suite 410  
Address: \_\_\_\_\_  
City, State, Zip: Midland, Tx 79701

I hereby certify that the rules of the Oil Conservation Division have been complied with and that the information on this form and the attached list of wells is true and complete to the best of my knowledge and belief.

New Operator

Signature: 

Printed name: Terri Stathem

Title: Production Analyst


Date: 01/04/00

Phone: 915-683-7443

Previous operator complete below:

Previous  
Operator: Manzano Oil Corp


Previous  
OGRID: 013954

Signature: 

Printed

Name: Kenneth Barbe, Jr.

### NMOCD Approval

Signature: 

Printed

Name: Chris Williams

District: DISTRICT 1 SUPERVISOR

Date: FEB 02 2001

WELLS INVOLVED IN OPERATOR CHANGE  
FINAL LIST WITH C-104A

FEB 1, 2001

is a final list of wells being transferred. If all bonding requirements  
satisfied, submit this list to the OCD District with your C-104A.

VIOWS OPERATOR: 13954 MANZANO OIL CORP

NEW OPERATOR: 193407

Concho Oil & Gas Corporation

DISTRICT: HOBBS

OP- RTY WELL NAME	ULSTR	APY	WELL TYPE	POOL ID POOL NAME	LAST PROD/INT
178 TE 3 #001	27378	G-12-169-36R	30-025-34238	O 40760 LOVINGTON/UPPER PENN, NORTHEAST	11-2000
150 SV KIM HARRIS #003	27379	B-12-165-36R	30-025-31894	O 40760 LOVINGTON/UPPER PENN, NORTHEAST	11-2000
160 DINERO STATE #001 DINERO STATE #001	27344	3-05-179-34R	30-025-34806	G 62305 VACUUM/UPPER PENN, NORTHWEST	11-2000
105 CONOCO FEDERAL #001	27342	I-17-185-32R	30-025-34958	O 65355 YOUNG, DELAWARE, NORTH	11-2000
118 XION FEDERAL #001 XION FEDERAL #002	27370	A-18-189-32R	30-025-27846	O 65360 YOUNG, QUEEN	11-2000
189 DOROTHY #001	27380	P-25-185-33R	30-025-28462	O 21650 E-K, BONE SPRING	11-2000
90 7TH FEDERAL #001 7TH FEDERAL #002 SOUTH FEDERAL #003	27345	N-25-189-33R	30-025-28856	O 21650 E-K, BONE SPRING	11-2000
74 CITATION #001 CITATION #002	27346	L-20-189-34R	30-025-34880	O 19950 E-K, YATES-SEVEN RIVERS-QUEEN	11-2000
09 HONEYBUCKLE #001	27349	B-21-185-35R	30-025-26921	O 62010 VACUUM, DEVONIAN, SOUTH	11-2000

UNITED STATES  
DEPARTMENT OF THE INTERIOR  
BUREAU OF LAND MANAGEMENT

N.M. Oil Co. Division

FORM APPROVED  
MB No. 1004-0135  
Expires November 30, 2000

1625 N. French Dr.

Hobbs, NM 88240

Case Serial No.  
NM-0245247

**SUNDRY NOTICES AND REPORTS ON WELLS**  
Do not use this form for proposals to drill or to re-enter an abandoned well. Use Form 3160-3 (APD) for such proposals.

**SUBMIT IN TRIPLICATE - Other instructions on reverse side**

1. Type of Well  
☒ Oil Well ☐ Gas Well ☐ Other

2. Name of Operator  
Manzano Oil Corporation

3a. Address  
P.O. Box 2107, Roswell, NM 88202

3b. Phone No. (include area code)  
(505) 623-1996

4. Location of Well (Footage, Sec., T. R., M., or Survey Description)  
2130' FNL & 660' FWL  
Sec 25, T18S, R33E

6. If Indian, Allottee or Tribe Name

7. If Unit or CA/Agreement, Name and/or No.

8. Well Name and No.  
Edith Federal #3

9. API Well No.  
30-025-29369

10. Field and Pool, or Exploratory Area  
EK Bone Spring

11. County or Parish, State  
Lea County, New Mexico

**12. CHECK APPROPRIATE BOX(ES) TO INDICATE NATURE OF NOTICE, REPORT, OR OTHER DATA**

TYPE OF SUBMISSION	TYPE OF ACTION			
<input type="checkbox"/> Notice of Intent	<input type="checkbox"/> Acidize	<input type="checkbox"/> Deepen	<input type="checkbox"/> Production (Start/Resume)	<input type="checkbox"/> Water Shut-Off
<input checked="" type="checkbox"/> Subsequent Report	<input type="checkbox"/> Alter Casing	<input type="checkbox"/> Fracture Treat	<input type="checkbox"/> Reclamation	<input type="checkbox"/> Well Integrity
<input type="checkbox"/> Final Abandonment Notice	<input type="checkbox"/> Casing Repair	<input type="checkbox"/> New Construction	<input type="checkbox"/> Recomplete	<input type="checkbox"/> Other
	<input type="checkbox"/> Change Plans	<input type="checkbox"/> Plug and Abandon	<input type="checkbox"/> Temporarily Abandon	
	<input type="checkbox"/> Convert to Injection	<input type="checkbox"/> Plug Back	<input type="checkbox"/> Water Disposal	

13. Describe Proposed or Completed Operation (clearly state all pertinent details, including estimated starting date of any proposed work and approximate duration thereof. If the proposal is to deepen directionally or recompleat horizontally, give subsurface locations and measured and true vertical depths of all pertinent markers and zones. Attach the Bond under which the work will be performed or provide the Bond No. on file with BLM/BIA. Required subsequent reports shall be filed within 30 days following completion of the involved operations. If the operation results in a multiple completion or recompleat in a new interval, a Form 3160-4 shall be filed once testing has been completed. Final Abandonment Notices shall be filed only after all requirements, including reclamation, have been completed, and the operator has determined that the site is ready for final inspection.)

8/01/00 Run CIBP and set @ 9500'. Cap w/25' cement.  
8/02/00 Run free point. Cut 5-1/2" csg @ 6750'. POOH.  
8/03/00 POOH. LD remainder of 5-1/2" csg to cut off.  
8/04/00 Finish running 5-1/2" csg. Ran total of 178 jts 5-1/2" 17# J55 & N80.  
Set @ 6590'KB.  
8/05/00 Cement w/350 sks C1 C. Bone Springs P&A. 2A

ACCEPTED FOR RECORD

NOV 15 2000

(ORIG. SGD.) GARY GOURLEY

14. I hereby certify that the foregoing is true and correct  
Name (Printed/Typed)

Allison Hernandez

Title Engineering Technician

Signature

*Allison Hernandez*

Date 10/26/00

THIS SPACE FOR FEDERAL OR STATE OFFICE USE

Approved by

Conditions of approval, if any, are attached. Approval of this notice does not warrant or certify that the applicant holds legal or equitable title to those rights in the subject lease which would entitle the applicant to conduct operations thereon.

Title

Date

Office

Title 18 U.S.C. Section 1001 and Title 43 U.S.C. Section 1212, make it a crime for any person knowingly and willfully to make to any department or agency of the United States any false, fictitious or fraudulent statements or representations as to any matter within its jurisdiction.

RECEIVED  
2000 OCT 27 11:51  
BUREAU OF LAND MGMT  
LAND RESOURCE AREA

5 GWW  
L

## GENERAL INSTRUCTIONS

This form is designed for submitting proposals to perform certain well operations, and reports of such operations when completed, as indicated on Federal and Indian lands pursuant to applicable Federal law and regulations. Any necessary special instructions concerning the use of this

form and the number of copies to be submitted, particularly with regard to local area, or regional procedures and practices, either are shown below or will be issued by, or may be obtained from the local Federal office.

## SPECIFIC INSTRUCTIONS

*Item 4* - Locations on Federal or Indian land should be described in accordance with Federal requirements. Consult the local Federal office for specific instructions.

*Item 13* - Proposals to abandon a well and subsequent reports of abandonment should include such special information as is required by the local Federal office. In addition, such proposals and reports should include reasons for the abandonment; data on any former or present

productive zones, or other zones with present significant fluid contents not sealed off by cement or otherwise; depths (top and bottom) and method of placement of cement plugs; mud or other material placed below, between and above plugs; amount, size, method of parting of any casing, liner or tubing pulled and the depth to top of any left in the hole; method of closing top of well and date well site conditioned for final inspection looking to approval of the abandonment.

## NOTICE

The Privacy Act of 1974 and the regulation in 43 CFR 2.48(d) provide that you be furnished the following information in connection with information required by this application.

**AUTHORITY:** 30 U.S.C. 181 et seq., 351 et seq., 25 U.S.C. 396; 43 CFR 3160.

**PRINCIPAL PURPOSE:** The information is used to: (1) Evaluate, when appropriate, approve applications, and report completion of subsequent well operations, on a Federal or Indian lease; and (2) document for administrative use, information for the management, disposal and use of National Resource lands and resources, such as: (a) evaluating the equipment and procedures to be used during a proposed subsequent well operation and reviewing the completed well operations for compliance with the approved plan; (b) requesting and granting approval to perform those actions covered by 43 CFR 3162.3-2, 3162.3-3, and 3162.3-4; (c) reporting the beginning or resumption of production, as required by 43 CFR 3162.4-1(c); and (d) analyzing future applications to drill or modify operations in light of data obtained and methods used.

**ROUTINE USES:** Information from the record and/or the record will be transferred to appropriate Federal, State, local or foreign agencies, when relevant to civil, criminal or regulatory investigations or prosecutions in connection with congressional inquiries or to consumer reporting agencies to facilitate collection of debts owed the Government.

**EFFECT OF NOT PROVIDING THE INFORMATION:** Filing of this notice and report and disclosure of the information is mandatory for those subsequent well operations specified in 43 CFR 3162.3-2, 3162.3-3, 3162.3-4.

The Paperwork Reduction Act of 1995 (44 U.S.C. 3501 et seq.) requires us to inform you that:

This information is being collected to evaluate proposed and/or completed subsequent well operations on Federal or Indian oil and gas leases.

Response to this request is mandatory.

BLM would like you to know that you do not have to respond to this or any other Federal agency-sponsored information collection unless it displays a currently valid OMB control number.

## BURDEN HOURS STATEMENT

Public reporting burden for this form is estimated to average 25 minutes per response, including the time for reviewing instructions, gathering and maintaining data, and completing and reviewing the form. Direct comments regarding the burden estimate or any other aspect of this form to U.S. Department of the Interior, Bureau of Land Management, Bureau Clearance Officer, (WO-630), Mail Stop 401 LS, 1849 C St., N.W., Washington D.C. 20240 and the Office of Management and Budget, Interior Desk Officer, (1004-0135), Office of Information and Regulatory Affairs, Washington, D.C. 20503.