



INCLINATION REPORT


OPERATOR: Meridian Oil, Inc.
1800 Wilco Building
Midland, Texas 79701

LOCATION: Caviness Federal No.
Lea County, New Mexico
660' FSL & 1980' FWL,
Sec. 11, T-18-S, R-3E


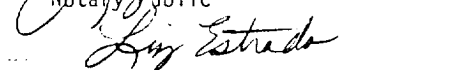
DEPTH FEET	INCLINATION DEGREES	DEPTH FEET	INCLINATION DEGREES	DEPTH FEET	INCLINATION DEGREES
575	1	7,043	1-1/2		
1,030	3/4	7,490	3		
1,580	1-1/4	7,576	3		
1,767	3/4	7,700	2-1/2		
2,272	1/2	7,860	2-1/4		
2,772	1-3/4	8,392	2		
2,870	2	8,750	1		
2,990	1-3/4	9,140	1-1/4		
3,118	3/4	9,244	2		
3,284	3/4				
3,778	1/4				
4,250	1/2				
4,722	3/4				
5,222	1-1/4				
5,507	1-1/2				
6,007	1-1/4				
6,509	1-1/4				

COUNTY OF MIDLAND
STATE OF TEXAS

The undersigned states that he has knowledge of the facts and matter herein set forth and that the same are true and correct.


L. E. Grimes, President

SUBSCRIBED AND SWORN TO BEFORE ME THIS 20 day of November 19 85


Notary Public


My commission expires: December, 1988