

State of New Mexico  
Energy, Minerals & Natural Resources

Form C-104  
Revised March 25, 1999

District I  
1625 N. French Dr., Hobbs, NM 88240

District II  
811 South First, Artesia, NM 88210

District III  
1000 Rio Brazos Rd., Aztec, NM 87410

District IV  
2040 South Pacheco, Santa Fe, NM 87505

OIL CONSERVATION DIVISION  
2040 South Pacheco  
Santa Fe, NM 87505

Submit to Appropriate District Office  
5 Copies

☐ AMENDED REPORT

I. REQUEST FOR ALLOWABLE AND AUTHORIZATION TO TRANSPORT

<sup>1</sup> Operator name and Address EOG Resources, Inc. P. O. Box 2267 Midland, Texas 79702		<sup>2</sup> OGRID Number 7377
		<sup>3</sup> Reason for Filing Code CH. 3-1-2000
<sup>4</sup> API Number 30-0 25-29536	<sup>5</sup> Pool Name WEST CORBIN DELAWARE	<sup>6</sup> Pool Code 13195
<sup>7</sup> Property Code 14193 25578	<sup>8</sup> Property Name SOUTH CORBIN FEDERAL	<sup>9</sup> Well Number 1

II. <sup>10</sup> Surface Location

UL or lot no. B	Section 20	Township 18S	Range 33E	Lot. Idn	Feet from the 455	North/South Line NORTH	Feet from the 2310	East/West line EAST	County LEA
--------------------	---------------	-----------------	--------------	----------	----------------------	---------------------------	-----------------------	------------------------	---------------

<sup>11</sup> Bottom Hole Location

UL or lot no.	Section	Township	Range	Lot. Idn	Feet from the	North/South Line	Feet from the	East/West line	County
<sup>12</sup> Lse Code F	<sup>13</sup> Producing Method Code P	<sup>14</sup> Gas Connection Date	<sup>15</sup> C-129 Permit Number	<sup>16</sup> C-129 Effective Date	<sup>17</sup> C-129 Expiration Date				

III. Oil and Gas Transporters

<sup>18</sup> Transporter OGRID	<sup>19</sup> Transporter Name and Address	<sup>20</sup> POD	<sup>21</sup> O/G	<sup>22</sup> POD ULSTR Location and Description
	This well is Shut-in	1312410	0	
		1312430	G	

IV. Produced Water

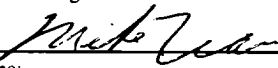
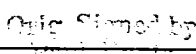
<sup>23</sup> POD 1312450	<sup>24</sup> POD ULSTR Location and Description
------------------------------	--


V. Well Completion Data

<sup>25</sup> Spud Date	<sup>26</sup> Ready Date	<sup>27</sup> TD	<sup>28</sup> PBTD	<sup>29</sup> Perforations	<sup>30</sup> DHC, MC
<sup>31</sup> Hole Size	<sup>32</sup> Casing & Tubing Size	<sup>33</sup> Depth Set	<sup>34</sup> Sacks Cement		

VI. Well Test Data

<sup>35</sup> Date New Oil	<sup>36</sup> Gas Delivery Date	<sup>37</sup> Test Date	<sup>38</sup> Test Length	<sup>39</sup> Tbg. Pressure	<sup>40</sup> Csg. Pressure
<sup>41</sup> Choke Size	<sup>42</sup> Oil	<sup>43</sup> Water	<sup>44</sup> Gas	<sup>45</sup> AOF	<sup>46</sup> Test Method

<sup>47</sup> I hereby certify that the rules of the Oil Conservation Division have been complied with and that the information given above is true and complete to the best of my knowledge and belief. Signature: 		OIL CONSERVATION DIVISION Approved by:	
Printed name: Mike Francis		Title: 	
Title: Agent for EOG Resources, Inc.		Approval Date:	
Date: 3-2-00	Phone: 915-686-3714	MAR 3 2000	

<sup>48</sup> If this is a change of operator fill in the OGRID number and name of the previous operator			
		OGRID# 26485, Burligton Resources Oil & Gas Company Rick Gallegos, Landman	
Previous Operator Signature		Printed Name	Title
			Date