

District I  
PO Box 1980, Hobbs, NM 88241-1980  
District II  
811 South First, Artesia, NM 88210  
District III  
1000 Rio Brazos Rd., Aztec, NM 87410  
District IV  
2040 South Pacheco, Santa Fe, NM 87505

State of New Mexico  
Energy, Minerals & Natural Resources Department

Form C-104  
Revised October 18, 1994  
Instructions on back  
Submit to Appropriate District Office  
5 Copies

OIL CONSERVATION DIVISION  
2040 South Pacheco  
Santa Fe, NM 87505

☐ AMENDED REPORT

I. REQUEST FOR ALLOWABLE AND AUTHORIZATION TO TRANSPORT

<sup>1</sup> Operator name and Address SAGA PETROLEUM L.L.C. 415 W. WALL, SUITE 835 MIDLAND, TX 79701		<sup>2</sup> OGRID Number 148967
		<sup>3</sup> Reason for Filing Code CH 8-1-98
<sup>4</sup> API Number 30-025-29739	<sup>5</sup> Pool Name CORBIN QUEEN, CENTRAL	<sup>6</sup> Pool Code 13285
<sup>7</sup> Property Code 9587 23678	<sup>8</sup> Property Name CENTRAL CORBIN QUEEN UNIT	<sup>9</sup> Well Number 404

II. <sup>10</sup> Surface Location

UL or lot no.	Section	Township	Range	Lot Idn	Feet from the	North/South Line	Feet from the	East/West line	County
K	9	18S	33E		1980	SOUTH	1980	WEST	LEA

<sup>11</sup> Bottom Hole Location

UL or lot no.	Section	Township	Range	Lot Idn	Feet from the	North/South line	Feet from the	East/West line	County
<sup>12</sup> Lse Code F	<sup>13</sup> Producing Method Code	<sup>14</sup> Gas Connection Date	<sup>15</sup> C-129 Permit Number	<sup>16</sup> C-129 Effective Date	<sup>17</sup> C-129 Expiration Date				

III. Oil and Gas Transporters

INJECTION

<sup>18</sup> Transporter OGRID	<sup>19</sup> Transporter Name and Address	<sup>20</sup> POD	<sup>21</sup> O/G	<sup>22</sup> POD ULSTR Location and Description
		2027810	O	
		2027830	G	

IV. Produced Water




<sup>23</sup> POD	<sup>24</sup> POD ULSTR Location and Description
2027850	

V. Well Completion Data

<sup>25</sup> Spud Date	<sup>26</sup> Ready Date	<sup>27</sup> TD	<sup>28</sup> PBTD	<sup>29</sup> Perforations	<sup>30</sup> DHC, DC, MC
<sup>31</sup> Hole Size	<sup>32</sup> Casing & Tubing Size	<sup>33</sup> Depth Set	<sup>34</sup> Sacks Cement		

VI. Well Test Data

<sup>35</sup> Date New Oil	<sup>36</sup> Gas Delivery Date	<sup>37</sup> Test Date	<sup>38</sup> Test Length	<sup>39</sup> Tbg. Pressure	<sup>40</sup> Ceg. Pressure
<sup>41</sup> Choke Size	<sup>42</sup> Oil	<sup>43</sup> Water	<sup>44</sup> Gas	<sup>45</sup> AOF	<sup>46</sup> Test Method

<sup>47</sup> I hereby certify that the rules of the Oil Conservation Division have been complied with and that the information given above is true and complete to the best of my knowledge and belief. Signature:  Printed name: J. Charles Farmer Title: Manager Date: 7/22/98 Phone: 915/684/4293		<b>OIL CONSERVATION DIVISION</b> Approved by:  Title: DISTRICT I SUPERVISOR Approval Date: 8/1/98	
<sup>48</sup> If this is a change of operator fill in the OGRID number and name of the previous operator  Previous Operator Signature OXY USA INC. - 16696		Terry S. Lindquist Attorney-in-Fact 6/25/98 Printed Name P.O. BOX 50250 Title MIDLAND, TX 79710-0250 Date	