

State of New Mexico
Energy, Minerals & Natural Resources

Form C-104
Revised March 25, 1999

OIL CONSERVATION DIVISION
2040 South Pacheco
Santa Fe, NM 87505

Submit to Appropriate District Office
5 Copies

District I
1625 N. French Dr., Hobbs, NM 88240
District II
811 South First, Artesia, NM 88210
District III
1000 Rio Brazos Rd., Aztec, NM 87410
District IV
2040 South Pacheco, Santa Fe, NM 87505

☐ AMENDED REPORT

I. REQUEST FOR ALLOWABLE AND AUTHORIZATION TO TRANSPORT

¹ Operator name and Address EOG Resources, Inc. P. O. Box 2267 Midland, Texas 79702		² OGRID Number 7377
		³ Reason for Filing Code CH. 3-1-2000
⁴ API Number 30-0 25-30262	⁵ Pool Name Corbin; Wolfcamp, South	⁶ Pool Code 13320
⁷ Property Code 14322 25580	⁸ Property Name State 16	⁹ Well Number 2

II. ¹⁰ Surface Location

UL or lot no. N	Section 16	Township 18S	Range 33E	Lot. Idn	Feet from the 660	North/South Line South	Feet from the 1980	East/West line West	County Lea
--------------------	---------------	-----------------	--------------	----------	----------------------	---------------------------	-----------------------	------------------------	---------------

¹¹ Bottom Hole Location

UL or lot no.	Section	Township	Range	Lot. Idn	Feet from the	North/South Line	Feet from the	East/West line	County
¹² Lse Code S	¹³ Producing Method Code F	¹⁴ Gas Connection Date		¹⁵ C-129 Permit Number		¹⁶ C-129 Effective Date		¹⁷ C-129 Expiration Date	

III. Oil and Gas Transporters

¹⁸ Transporter OGRID	¹⁹ Transporter Name and Address	²⁰ POD	²¹ O/G	²² POD ULSTR Location and Description
007440	EOTT Energy Corp. L.P. P. O. Box 4666 Houston, Texas 77210-4666	1384910	0	Tanks are located in UL-J, Sec. 16, T18S, R33E, Lea Co., NM
005097	Conoco Inc. #10 Desta Dr. W., Ste. 100W Midland, TX 79705	1384930	G	Meter is located in UL-J, Sec. 16, T18S, R33E, Lea Co., NM

IV. Produced Water

²³ POD 1384950	²⁴ POD ULSTR Location and Description West Corbin Federal Tank Battery located in UL-H, Sec. 18, T18S, R33E, Lea Co., NM
------------------------------	--


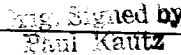
V. Well Completion Data

²⁵ Spud Date	²⁶ Ready Date	²⁷ TD	²⁸ PBTID	²⁹ Perforations	³⁰ DHC, MC
³¹ Hole Size		³² Casing & Tubing Size	³³ Depth Set	³⁴ Sacks Cement	


VI. Well Test Data

³⁵ Date New Oil	³⁶ Gas Delivery Date	³⁷ Test Date	³⁸ Test Length	³⁹ Tbg. Pressure	⁴⁰ Csg. Pressure
⁴¹ Choke Size	⁴² Oil	⁴³ Water	⁴⁴ Gas	⁴⁵ AOF	⁴⁶ Test Method

⁴⁷ I hereby certify that the rules of the Oil Conservation Division have been complied with and that the information given above is true and complete to the best of my knowledge and belief.

Signature: 	OIL CONSERVATION DIVISION	
Printed name: Mike Francis	Approved by:  Paul Kautz Geologist	Title: Geologist
Title: Agent for EOG Resources, Inc.	Approval Date:	
Date: 3-2-00	Phone: 915-686-3714	

⁴⁸ If this is a change of operator fill in the OGRID number and name of the previous operator

 Previous Operator Signature	OGRID #26485, Burlington Resources Oil & Gas Co. Rick Gallegos, Landman	2/28/00 Date
--	--	-----------------