

District I
PO Box 1989, Hobbs, NM 88241-1980
District II
811 South First, Artesia, NM 88210
District III
1000 Rio Brazos Rd., Aztec, NM 87410
District IV
2040 South Pacheco, Santa Fe, NM 87505

State of New Mexico
Energy, Minerals & Natural Resources Department

OIL CONSERVATION DIVISION
2040 South Pacheco
Santa Fe, NM 87505

Form C-104
Revised October 18, 1994
Instructions on back
Submit to Appropriate District Office
5 Copies

☐ AMENDED REPORT

I. REQUEST FOR ALLOWABLE AND AUTHORIZATION TO TRANSPORT

¹ Operator name and Address Ocean Energy Incorporated 410 17 th Street, Suite 1400 Denver, Colorado 80202		² OGRID Number 169355
		³ Reason for Filing Code CH 4/1/98
⁴ API Number 30 - 025-30711	⁵ Pool Name Mescalero Escarpe Bone Springs	⁶ Pool Code 45793
⁷ Property Code 17767 23507	⁸ Property Name Cockburn "G" Federal	⁹ Well Number 1

II. ¹⁰ Surface Location

UL or lot no. L	Section 10	Township 18S	Range 33E	Lot.Idn	Feet from the 1650	North/South Line South	Feet from the 940	East/West line West	County Eddy
--------------------	---------------	-----------------	--------------	---------	-----------------------	---------------------------	----------------------	------------------------	----------------

¹¹ Bottom Hole Location

UL or lot no.	Section	Township	Range	Lot Idn	Feet from the	North/South line	Feet from the	East/West line	County
¹² Lse Code F	¹³ Producing Method Code	¹⁴ Gas Connection Date	¹⁵ C-129 Permit Number	¹⁶ C-129 Effective Date	¹⁷ C-129 Expiration Date				

III. Oil and Gas Transporters

¹⁸ Transporter OGRID	¹⁹ Transporter Name and Address	²⁰ POD	²¹ O/G	²² POD ULSTR Location and Description
12852	Koch Oil Company P.O. Box 2256 Wichita, KS 67201	2057910	O	L-10-18S-33E Tank Battery
005097	Conoco, Inc. 10 Destra Drive Midland, TX 79705	2057930	G	L-10-18S-33E Tank Battery


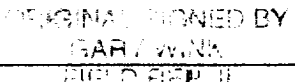


IV. Produced Water

²³ POD 2057950	²⁴ POD ULSTR Location and Description L-10-18S-33E Tank Battery
------------------------------	---

V. Well Completion Data

²⁵ Spud Date	²⁶ Ready Date	²⁷ TD	²⁸ PBTD	²⁹ Perforations	³⁰ DHC, DC,MC
³¹ Hole Size	³² Casing & Tubing Size	³³ Depth Set	³⁴ Sacks Cement		

VI. Well Test Data

³⁵ Date New Oil	³⁶ Gas Delivery Date	³⁷ Test Date	³⁸ Test Length	³⁹ Tbg. Pressure	⁴⁰ Csg. Pressure
⁴¹ Choke Size	⁴² Oil	⁴³ Water	⁴⁴ Gas	⁴⁵ AOF	⁴⁶ Test Method
⁴⁷ I hereby certify that the rules of the Oil Conservation Division have been complied with and that the information given above is true and complete to the best of my knowledge and belief. Signature: 			OIL CONSERVATION DIVISION		
Printed name: Scott M. Webb			Approved by: 		
Title: Regulatory Coordinator			Title: FIELD REP III		
Date: 5/4/98			Approval Date: 		
Phone: (303) 573-4721					
⁴⁸ If this is a change of operator fill in the OGRID number and name of the previous operator # 023654 UMC Petroleum Corporation					
Previous Operator Signature 		Printed Name Scott M. Webb		Title Regulatory Coordinator	Date 5/4/98

amp