

Submit 3 Copies To Appropriate District Office
District I
1625 N. French Dr., Hobbs, NM 88240
District II
811 South First, Artesia, NM 88210
District III
1000 Rio Brazos Rd., Aztec, NM 87410
District IV
1220 S. St. Francis Dr., Santa Fe, NM 87505

State of New Mexico
Energy, Minerals and Natural Resources

Form C-103
Revised March 25, 1999

OIL CONSERVATION DIVISION
1220 South St. Francis Dr.
Santa Fe, NM 87505

WELL API NO. 30-025-31969
5. Indicate Type of Lease STATE <input checked="" type="checkbox"/> FEE <input type="checkbox"/>
6. State Oil & Gas Lease No. B-1113

SUNDRY NOTICES AND REPORTS ON WELLS (DO NOT USE THIS FORM FOR PROPOSALS TO DRILL OR TO DEEPEN OR PLUG BACK TO A DIFFERENT RESERVOIR. USE "APPLICATION FOR PERMIT" (FORM C-101) FOR SUCH PROPOSALS.)	
1. Type of Well: Oil Well <input checked="" type="checkbox"/> Gas Well <input type="checkbox"/> Other <input type="checkbox"/>	7. Lease Name or Unit Agreement Warn State A/C 2
2. Name of Operator Marathon Oil Company	8. Well No. 21
3. Address of Operator P.O. Box 552, Midland, Tx 79702	9. Pool name or Wildcat Vacuum Drinkard
4. Well Location Unit Letter C : 1109 feet from the North line and 1993 feet from the West line Section 6 Township 18-S Range 35-E NMPM Lea County	
10. Elevation (Show whether DR, RKB, RT, GR, etc.) 3975' - GL; 3988' - KB	

11. Check Appropriate Box to Indicate Nature of Notice, Report or Other Data

NOTICE OF INTENTION TO:

PERFORM REMEDIAL WORK ☐ PLUG AND ABANDON ☐
TEMPORARILY ABANDON ☐ CHANGE PLANS ☐
PULL OR ALTER CASING ☐ MULTIPLE COMPLETION ☐
OTHER: ☐


SUBSEQUENT REPORT OF:

REMEDIAL WORK ☐ ALTERING CASING ☐
COMMENCE DRILLING OPNS. ☐ PLUG AND ABANDONMENT ☐
CASING TEST AND CEMENT JOB ☐
OTHER: **Amend Previous C-103 filed 7-19-93** ☒

12. Describe proposed or completed operations. (Clearly state all pertinent details, and give pertinent dates, including estimated date of starting any proposed work). SEE RULE 1103. For Multiple Completions: Attach wellbore diagram of proposed completion or recompilation.

Bottom Hole Location: 935' FNL & 2188' FWL

I hereby certify that the information above is true and complete to the best of my knowledge and belief.

SIGNATURE  TITLE **Advanced Engineer Technician** DATE **4-23-01**

Type or print name **Tim L. Chase** Telephone No. **915-687-8408**

(This space for State use)

APPROVED BY _____ TITLE _____ Orig. Signed by **Paul Kautz** DATE **4-23-01**
Conditions of approval, if any: **Geologist**

OIL CONSERVATION DIVISION

DISTRICT I
P.O. Box 1980, Hobbs, NM 88240

DISTRICT II
P.O. Drawer DD, Artesia, NM 88210

DISTRICT III
1000 Rio Brazos Rd., Aztec, NM 87410

P.O. Box 2088
Santa Fe, New Mexico 87504-2088

WELL LOCATION AND ACREAGE DEDICATION PLAT


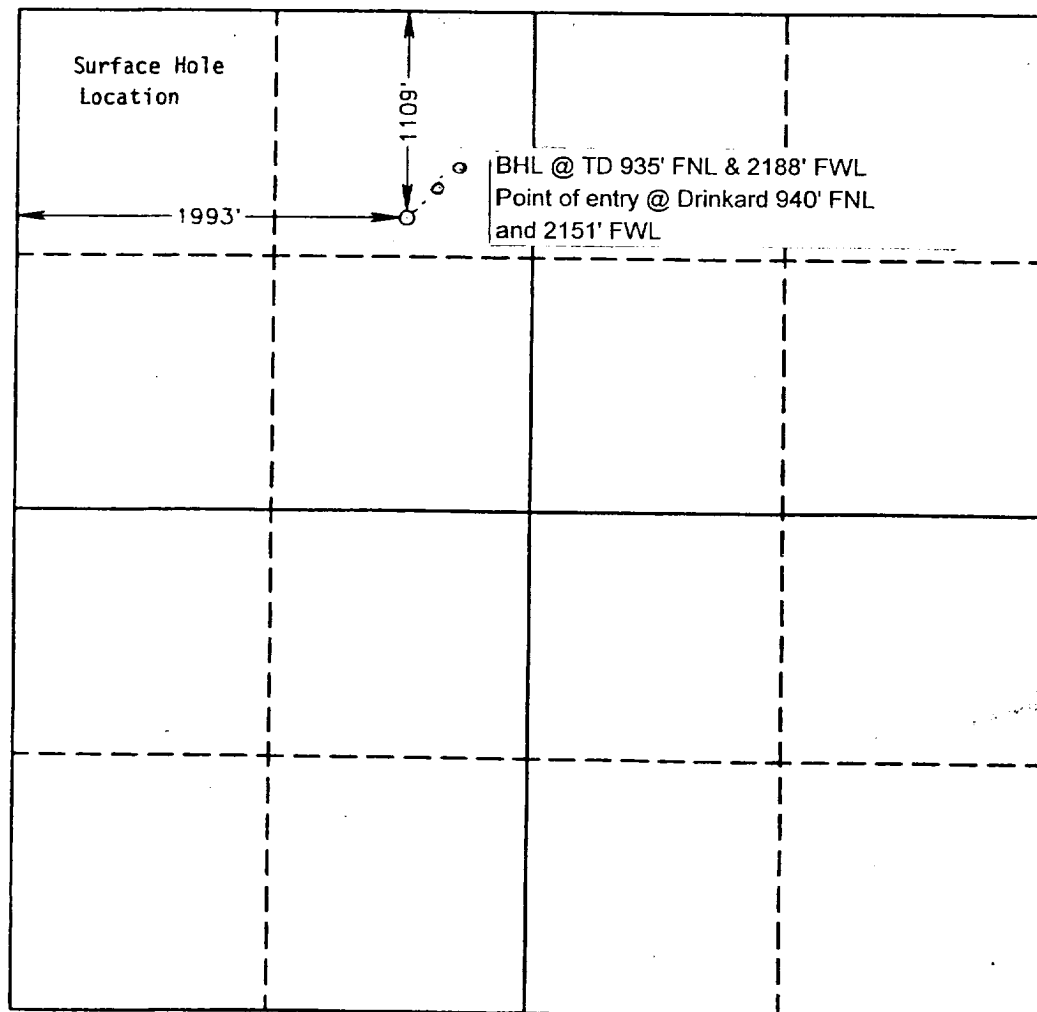
All Distances must be from the outer boundaries of the section

Operator MARATHON OIL COMPANY			Lease WARN STATE ACC. 2		Well No. 21
Unit Letter C	Section 6	Township 18 SOUTH	Range 35 EAST	NMPM	County LEA
Actual Footage Location of Well: 1109 feet from the NORTH line and 1993 feet from the WEST line					
Ground Level Elev. 3074.9'	Producing Formation Drinkard	Pool Vacuum			Dedicated Acreage: 40 Acres

- Outline the acreage dedicated to the subject well by colored pencil or hatchure marks on the plat below.
- If more than one lease is dedicated to the well, outline each and identify the ownership thereof (both as to working interest and royalty).
- If more than one lease of different ownership is dedicated to the well, have the interest of all owners been consolidated by communitization, unitization, force-pooling, etc?
☐ Yes ☐ No If answer is "yes" type of consolidation _____

If answer is "no" list of owners and tract descriptions which have actually been consolidated. (Use reverse side of this form necessary.)

No allowable will be assigned to the well unit all interests have been consolidated (by communitization, unitization, forced-pooling, otherwise) or until a non-standard unit, eliminating such interest, has been approved by the Division.



OPERATOR CERTIFICATION

I hereby certify that the information contained herein is true and complete to the best of my knowledge and belief.

Signature

Cecil Pearce by CEY

Printed Name

Cecil Pearce

Position

Drilling Superintendent

Company

Marathon Oil Company

Date

May 3, 1993

SURVEYOR CERTIFICATION

I hereby certify that the well location shown on this plat was plotted from field notes of actual surveys made by me or under my supervision, and that the same is true and correct to the best of my knowledge and belief.

Date Surveyed

APRIL 20, 1993

Signature & Seal of
Professional Surveyor

GARY L. JONES
NEW MEXICO
7777
Certification No. JOHN W. WEST 676
RONALD J. JOHNSON 3238
JONES 7877

93-44-0659