

Submit 3 Copies To Appropriate District Office

District I

1625 N. French Dr., Hobbs, NM 88240

District II

811 South First, Artesia, NM 88210

District III

1000 Rio Brazos Rd., Aztec, NM 87410

District IV

1220 S. St. Francis Dr., Santa Fe, NM 87505

State of New Mexico
Energy, Minerals and Natural Resources

OIL CONSERVATION DIVISION
1220 South St. Francis Dr.
Santa Fe, NM 87505

Form C-103

Revised March 25, 1999

WELL API NO.

30-025-32034

5. Indicate Type of Lease

STATE ☐ FEE ☐

6. State Oil & Gas Lease No.

B-1113

7. Lease Name or Unit Agreement

Warn State A/C 2

8. Well No. **22**

9. Pool name or Wildcat

Vacuum ; Deinkard

SUNDRY NOTICES AND REPORTS ON WELLS
(DO NOT USE THIS FORM FOR PROPOSALS TO DRILL OR TO DEEPEN OR PLUG BACK TO A DIFFERENT RESERVOIR. USE "APPLICATION FOR PERMIT" (FORM C-101) FOR SUCH PROPOSALS.)

1. Type of Well:

Oil Well ☐ Gas Well ☐ Other ☐

2. Name of Operator

Marathon Oil Company

3. Address of Operator

P.O. Box 552, Midland, Tx 79702

4. Well Location

Unit Letter **D** : **1219** feet from the **North** line and **890** feet from the **West** line

Section **6**

Township **18-S**

Range **35-E**

NMPM

Lea County

10. Elevation (Show whether DR, RKB, RT, GR, etc.)

3971' - GL; 3984' - KB

11. Check Appropriate Box to Indicate Nature of Notice, Report or Other Data

NOTICE OF INTENTION TO:

PERFORM REMEDIAL WORK ☐ PLUG AND ABANDON ☐

TEMPORARILY ABANDON ☐ CHANGE PLANS ☐

PULL OR ALTER CASING ☐ MULTIPLE COMPLETION ☐

OTHER: ☐

SUBSEQUENT REPORT OF:

REMEDIAL WORK ☐ ALTERING CASING ☐

COMMENCE DRILLING OPNS. ☐ PLUG AND ABANDONMENT ☐

CASING TEST AND CEMENT JOB ☐

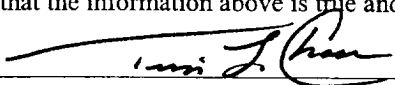
OTHER: **Amend Previous C-103 filed 8-26-93** ☐

12. Describe proposed or completed operations. (Clearly state all pertinent details, and give pertinent dates, including estimated date of starting any proposed work). SEE RULE 1103. For Multiple Completions: Attach wellbore diagram of proposed completion or recompletion.

Bottom Hole Location: 822' FNL & 843' FWL

I hereby certify that the information above is true and complete to the best of my knowledge and belief.

SIGNATURE



TITLE

Advanced Engineer Technician

DATE **4-23-01**

Type or print name **Tim L. Chase**

Telephone No. **915-687-8408**

(This space for State use)

APPROVED BY

TITLE

DATE

Conditions of approval, if any:

MM 0 1 1

DISTRICT I

P.O. Box 1980, Hobbs, NM 88240

DISTRICT II

P.O. Drawer DD, Artesia, NM 88210

DISTRICT III

1000 Rio Brazos Rd., Aztec, NM 87410

OIL CONSERVATION DIVISION

P.O. Box 2088

Santa Fe, New Mexico 87504-2088

WELL LOCATION AND ACREAGE DEDICATION PLAT

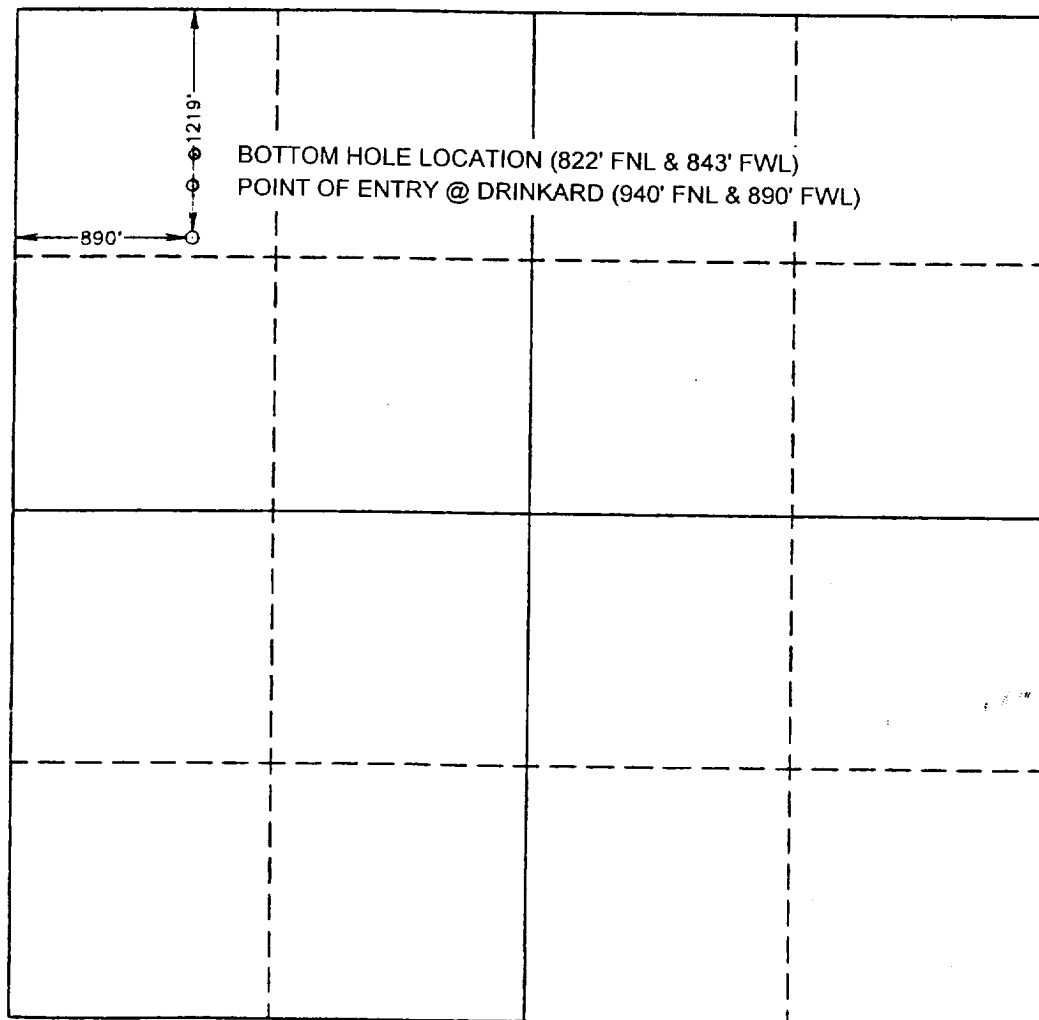
All Distances must be from the outer boundaries of the section

Operator MARATHON OIL COMPANY			Lease WARN AC State A/c-2		Well No. 22
Unit Letter D	Section 6	Township 18 SOUTH	Range 35 EAST	County NMPM LEA	
Actual Footage Location of Well: 1219 feet from the NORTH line and 890 feet from the WEST line					
Ground Level Elev. 3077.7'	Producing Formation Drinkard		Pool Vacuum DRINKARD		Dedicated Acreage: 40 Acres

- Outline the acreage dedicated to the subject well by colored pencil or hatchure marks on the plat below.
- If more than one lease is dedicated to the well, outline each and identify the ownership thereof (both as to working interest and royalty).
- If more than one lease of different ownership is dedicated to the well, have the interest of all owners been consolidated by communization, unitization, force-pooling, etc.?
☐ Yes ☐ No If answer is "yes" type of consolidation _____

If answer is "no" list of owners and tract descriptions which have actually been consolidated. (Use reverse side of this form necessary.)

No allowable will be assigned to the well unit all interests have been consolidated (by communization, unitization, forced-pooling, otherwise) or until a non-standard unit, eliminating such interest, has been approved by the Division.



OPERATOR CERTIFICATION

I hereby certify the information contained herein is true and complete to the best of my knowledge and belief.

Signature

Printed Name

C. T. Pearce

Position

Drilling Superintendent

Company

Marathon Oil Company

Date

6-15-93


SURVEYOR CERTIFICATION

I hereby certify that the well location shown on this plat was plotted from field notes of actual surveys made by me or under my supervision and that the same is true and correct to the best of my knowledge and belief.

Date Surveyed

APRIL 20, 1993

Signature & Seal of
Professional Surveyor



93-11-0681