



STATE OF NEW MEXICO
ENERGY, MINERALS AND NATURAL RESOURCES DEPARTMENT
OIL CONSERVATION DIVISION
HOBBS DISTRICT OFFICE

GOVERNOR

12/5/95

POST OFFICE BOX 1980
HOBBS, NEW MEXICO 88241-1980
(505) 393-6161

OIL CONSERVATION DIVISION
P. O. BOX 2088
SANTA FE, NEW MEXICO 87501

NSL-3612
1/3/96

RE: Proposed:

MC _____
DHC _____
NSL _____ X _____
NSP _____
SWD _____
WFX _____
PMX _____

Gentlemen:

I have examined the application for the:

Wiser Oil Co
Operator

Caprock Maljamar Unit #242
1330' FSL & 1330' FWL, Unit K
Section 28, T17S, R33E

Caprock Maljamar Unit #243
1384' FSL & 2453' FEL, Unit J
Section 28, T17S, R33E

Caprock Maljamar Unit #244
682' FSL & 1475' FEL, Unit O
Section 28, T17S, R33E

Caprock Maljamar Unit #250
105' FSL & 991' FEL, Unit P
Section 28, T17S, R33E

Lease & Well No. Unit S-T-R

and my recommendations are as follows:

OK

Yours very truly

Jerry Sexton
Jerry Sexton
Supervisor, District 1

/ed

SHALARA OIL CORPORATION

November 30, 1995

Mr. Mike Stogner
Oil Conservation Division
2040 S. Pacheco Street
Santa Fe, NM 87504

Re: Unorthodox Location
Caprock Maljamar Unit Waterflood Project
Maljamar Grayburg San Andres Field
Lea County, New Mexico

Dear Mr. Stogner:

The Wiser Oil Company requests approval for two outside unorthodox locations and two inside unorthodox locations on the subject waterflood lease. The locations designated Caprock Maljamar Unit Nos. 242, 243, 244 and 250 are shown on the attached map. Southwest Royalties and Phillips Petroleum, the offset operators, will be notified by certified copy of this letter. The location of the wells are as follows:

Caprock Maljamar Unit #242
1330' FSL & 1330' FWL, Unit K
Section 28, T17S, R33E

Caprock Maljamar Unit #243
1384' FSL & 2453' FEL, Unit J
Section 28, T17S, R33E

Caprock Maljamar Unit #244
682' FSL & 1475' FEL, Unit O
Section 28, T17S, R33E


Caprock Maljamar Unit #250
105' FSL & 991' FEL, Unit P
Section 28, T17S, R33E

These wells will more efficiently establish the pattern of the waterflood as set out by Order No. R-10094.

Attached are copies of the C-101, C-102, map showing proposed access roads, map showing existing wells, proposed wells and plat of the waterflood area showing the original 80-acre 5-spot waterflood patterns. It is anticipated that the injection pattern will become a 40-acre 5-spot pattern.

Your earliest consideration of this request will be appreciated. Should you have any questions or require additional data, please contact the undersigned in Carlsbad at 885-5433.

Sincerely,



Melanie J. Parker
Agent for
The Wiser Oil Company

Enclosures

cc: OCD Hobbs

SHAJARA OIL CORPORATION

November 30, 1995

CERTIFIED NO. Z 737 760 658

Southwest Royalties
P.O. Box 11390
Midland, TX 79702-8390

RE: The Wiser Oil Company
Request for Unorthodox Location
Caprock Maljamar Unit

Gentlemen:

Enclosed is a copy of a request for approval of four unorthodox locations of 20-acre infill wells on the Caprock Maljamar Unit. The locations of these wells are as follows:

Caprock Maljamar Unit #242
1330' FSL & 1330' FWL, Unit K
Section 28, T17S, R33E

Caprock Maljamar Unit #243
1384' FSL & 2453' FEL, Unit J
Section 28, T17S, R33E


Caprock Maljamar Unit #244
682' FSL & 1475' FEL, Unit O
Section 28, T17S, R33E

Caprock Maljamar Unit #250
105' FSL & 991' FEL, Unit P
Section 28, T17S, R33E

The Wiser Oil Company is submitting the request as part of the expansion of its Caprock Maljamar Unit Waterflood Project. This copy is sent to you in compliance with OCD requirement to notify the offset operator. If you have no objection of this location, please sign the enclosed copy of this letter and return in the envelope provided.

Should you have any questions regarding this request, please contact me at 505-885-5433.

Sincerely,



Melanie J. Parker
Authorized Agent for
The Wiser Oil Company

MJP/jh

Enclosures

SOUTHWEST ROYALTIES

By: _____

Date: _____

SHADARA OIL CORPORATION

November 30, 1995

CERTIFIED NO. Z 737 760 659

Phillips Petroleum Company
4001 Penbrook
Odessa, TX 79762

RE: The Wiser Oil Company
Request for Unorthodox Location
Caprock Maljamar Unit

Gentlemen:

Enclosed is a copy of a request for approval of four unorthodox locations of 20-acre infill wells on the Caprock Maljamar Unit. The locations of these wells are as follows:

Caprock Maljamar Unit #242
1330' FSL & 1330' FWL, Unit K
Section 28, T17S, R33E

Caprock Maljamar Unit #243
1384' FSL & 2453' FEL, Unit J
Section 28, T17S, R33E


Caprock Maljamar Unit #244
682' FSL & 1475' FEL, Unit O
Section 28, T17S, R33E

Caprock Maljamar Unit #250
105' FSL & 991' FEL, Unit P
Section 28, T17S, R33E

The Wiser Oil Company is submitting the request as part of the expansion of its Caprock Maljamar Unit Waterflood Project. This copy is sent to you in compliance with OCD requirement to notify the offset operator. If you have no objection of this location, please sign the enclosed copy of this letter and return in the envelope provided.

Should you have any questions regarding this request, please contact me at 505-885-5433.

Sincerely,



Melanie J. Parker
Authorized Agent for
The Wiser Oil Company

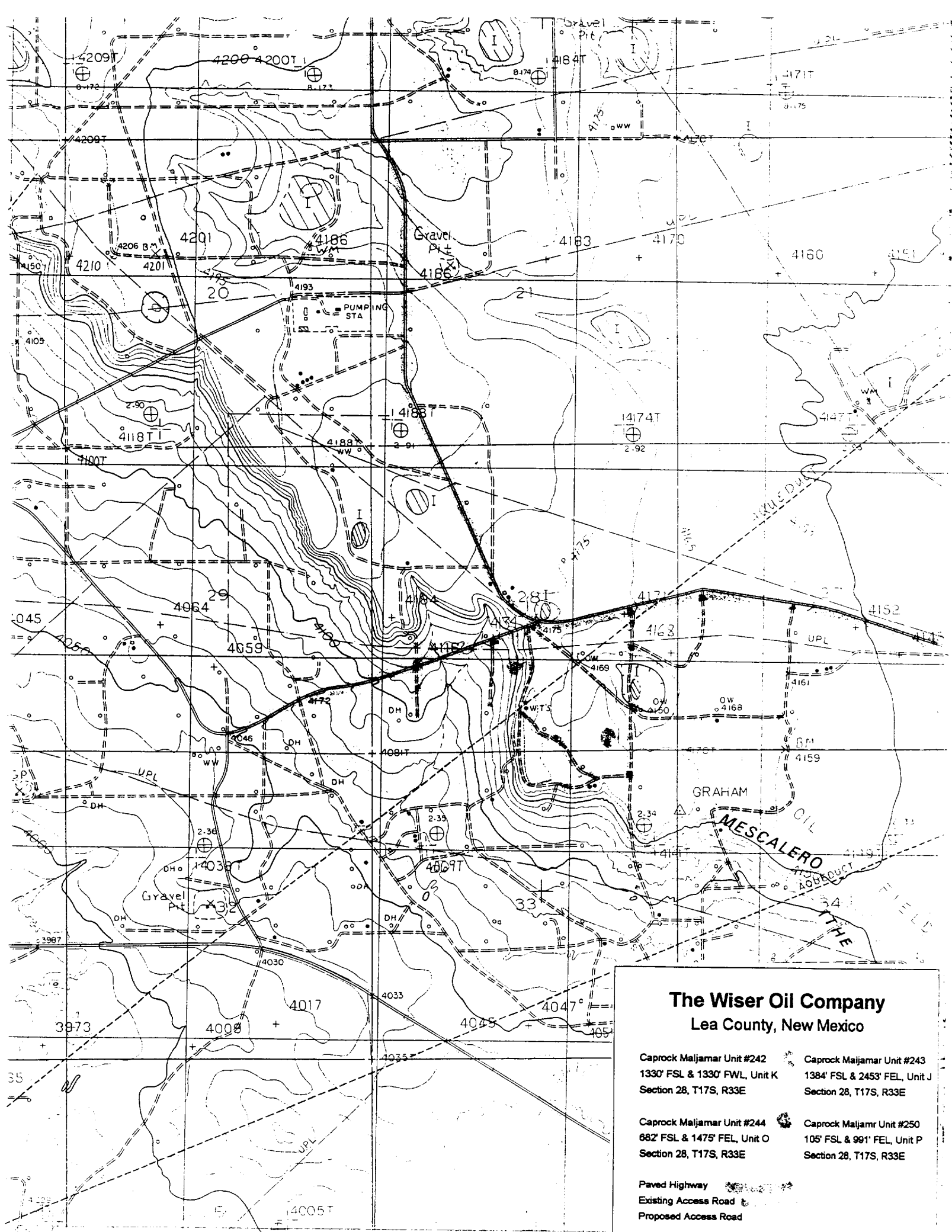
MJP/jh

Enclosures

PHILLIPS PETROLEUM COMPANY

By: _____

Date: _____



The Wiser Oil Company

Lea County, New Mexico

Caprock Mallamar Unit #242
1330' FSL & 1330' FWL, Unit K
Section 28, T17S, R33E

Caprock Mallamar Unit #25
882' FSL & 1475' FEL, Unit O
Section 28, T17S, R33E

Caprock Mallamar Unit #244
1384' FSL & 2453' FEL, Unit
Section 28, T17S, R33E

THE WISER OIL COMPANY
CAPROCK MALLAMAR UNIT

17S-33E

17S-32E

| REDEVELOPMENT PLAN | |
|--------------------------------------|---------------------|
| WISER - CAPROCK MALLAMAR UNIT | |
| MALJAMAR (GRAYBURG-SAN ANDRES) FIELD | |
| LEA CO., NEW MEXICO | |
| PHASE 1 | PHASE 2 |
| ● Producer | ○ Proposed Producer |
| ▲ Shut-in Injector | ▲ Proposed Injector |
| ▲ Active Injector | ▲ Conversion |
| ▲ Former Injector | ▲ Former Injector |
| 1" = 100' | |

