

District I
PO Box 1980, Hobbs, NM 88241-1980
District II
PO Drawer DD, Artesia, NM 88211-0719
District III
1000 Rio Brazos Rd., Aztec, NM 87410
District IV
PO Box 2088, Santa Fe, NM 87504-2088

State of New Mexico
Energy, Minerals & Natural Resources Department

OIL CONSERVATION DIVISION
PO Box 2088
Santa Fe, NM 97504-2088

Form C-101
Revised February 10, 1994
Instructions on back
Submit to Appropriate District Office
State Lease - 6 Copies
Fee Lease - 5 Copies

AMENDED REPORT

APPLICATION FOR PERMIT TO DRILL, RE-ENTER, DEEPEN, PLUGBACK OR ADD A ZONE

1. Operator Name and Address The Wiser Oil Company 207 West McKay Carlsbad, NM 88220		2. OGRID Number 022922
4. Property Code 14578	5. Property Name Caprock Maljamar Unit	3. API Number 30-025-33282
		6. Well No. 212

7. Surface Location									
UL or lot no.	Section	Township	Range	Lot Idn.	Feet From the	North/South Line	Feet From the	East/West Line	County
M	21	17S	R33E		1308	South	10	West	Lea

8. Proposed Bottom Hole Location If Different From Surface									
UL or lot no.	Section	Township	Range	Lot Idn.	Feet From the	North/South Line	Feet From the	East/West Line	County
9. Proposed Pool 1 Maljamar Grayburg San Andres 43329					10. Proposed Pool 2				

11. Work Type Code N	12. Well Type Code O	13. Cable/Rotary R	14. Lease Type Code S	15. Ground Level Elevation 4087' GR
16. Multiple No	17. Proposed Depth 5525'	18. Formation Grayburg & SA	19. Contractor Norton Drilling Co.	20. Spud Date 02/25/96

21. Proposed Casing and Cement Program					
Hole Size	Casing Size	Casing weight/foot	Setting Depth	Sacks of Cement	Estimated TOC
12 1/4"	8 5/8"	24#	500	350	Circ to surface
7 7/8"	5 1/2"	17#	5525'	1000	Circ 100' above
					8 5/8" casing shoe

22. Describe the proposed program. If this application is to DEEPEN or PLUG BACK, give the data on the present productive zone and proposed new productive zone. Describe any stimulation program, if any. Use additional sheets if necessary.

Permit Expires 8 months From Approval
Date Unless Drilling Underway.

It is proposed to drill the above captioned well to a total depth of 5525' with rotary tools.
If commercial production is indicated, the well will be perforated and stimulated as necessary.

Blow Out Prevention: 10" Series 900 Type "E" Shaffer Hydraulic BOP

23. I hereby certify that the information given above is true and complete to the best of my knowledge and belief.		OIL CONSERVATION DIVISION	
Signature: <i>Melanie J. Parker</i>		Approved by: <i>JERRY KIRK</i>	
Printed Name: Melanie J. Parker		Title: FIELD REP. II	
Title: Agent		Approval Date: JAN 31 1996	
Date: 01/29/96	Phone: 505-885-5433	Conditions of Approval:	Attached: _____

District I
PO Box 1988, Hobbs, NM 88241-1988
District II
PO Drawer DD, Artesia, NM 88211-0719
District III
1000 Rio Brazos Rd., Aztec, NM 87410
District IV
PO Box 2088, Santa Fe, NM 87504-2088

State of New Mexico
Energy, Minerals & Natural Resources Department

OIL CONSERVATION DIVISION
PO Box 2088
Santa Fe, NM 87504-2088

Form C-102
Revised February 10, 1994

Instructions on back
Submit to Appropriate District Office
State Lease - 4 Copies
Fee Lease - 3 Copies

☐ AMENDED REPORT

WELL LOCATION AND ACREAGE DEDICATION PLAT

API Number 32-2-25-33252		Pool Code 43325	Pool Name Maljamr Unit
Property Code 4378	Property Name Caprock Maljamr Unit		Well Number 212
OGRID No. 22922	Operator Name The Wiser Oil Company		Elevation 4192

¹⁰ Surface Location

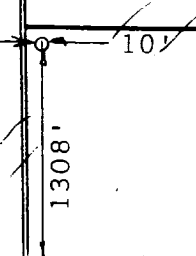


UL or lot no. M	Section 21	Township 17 S	Range 33 E	Lot Idn	Feet from the 1308	North/South line South	Feet from the 10	East/West line West	County Lea
--------------------	---------------	------------------	---------------	---------	-----------------------	---------------------------	---------------------	------------------------	---------------

¹¹ Bottom Hole Location If Different From Surface

UL or lot no.	Section	Township	Range	Lot Idn	Feet from the	North/South line	Feet from the	East/West line	County
---------------	---------	----------	-------	---------	---------------	------------------	---------------	----------------	--------

Dedicated Acres 4.2	Joint or Infill	Consolidation Code	Order No.
------------------------	-----------------	--------------------	-----------

NO ALLOWABLE WILL BE ASSIGNED TO THIS COMPLETION UNTIL ALL INTERESTS HAVE BEEN CONSOLIDATED
OR A NON-STANDARD UNIT HAS BEEN APPROVED BY THE DIVISION

<div>16</div> <div></div>					<div>17 OPERATOR CERTIFICATION</div> <div>I hereby certify that the information contained herein is true and complete to the best of my knowledge and belief.</div> <div> Signature Melanie J. Parker Printed Name Agent Title 01/29/96 Date</div>		
						<div>18 SURVEYOR CERTIFICATION</div> <div>I hereby certify that the well location shown on this plat was plotted from field notes of actual surveys made by me or under my supervision, and that the same is true and correct to the best of my belief.</div> <div>January 24, 1996 Date of Survey R. P. Patton Signature and Seal of Professional Surveyor:  Certificate Number 8112</div>	