

MARTIN YATES, III
1912 - 1985
FRANK W. YATES
1936 - 1986



105 SOUTH FOURTH STREET
ARTESIA, NEW MEXICO 88210
TELEPHONE (505) 748-1471

S. P. YATES
CHAIRMAN OF THE BOARD
JOHN A. YATES
PRESIDENT
PEYTON YATES
EXECUTIVE VICE PRESIDENT
RANDY G. PATTERSON
SECRETARY
DENNIS G. KINSEY
TREASURER

February 19, 1997

Jerry Sexton
State of New Mexico
OIL CONSERVATION DIVISION
P. O. Drawer 1980
Hobbs, NM 88240

Dear Mr. Sexton,

Enclosed are the necessary documents for obtaining approval for the downhole commingling of the Pawnee APW State #1 located in Unit A of Section 3, Township 18 South, Range 35 East, Lea County.

Should you have any questions, feel free to contact me at (505) 748-1471. Thank you.

Sincerely,



Morris Keith
Engineer

MK/th

Enclosures

MARTIN YATES, III
1912 - 1985
FRANK W. YATES
1936 - 1986



105 SOUTH FOURTH STREET
ARTESIA, NEW MEXICO 88210
TELEPHONE (505) 748-1471

S. P. YATES
CHAIRMAN OF THE BOARD
JOHN A. YATES
PRESIDENT
PEYTON YATES
EXECUTIVE VICE PRESIDENT
RANDY G. PATTERSON
SECRETARY
DENNIS G. KINSEY
TREASURER

February 19, 1997

David Catanach
State of New Mexico
OIL CONSERVATION DIVISION
2040 S. Pacheco Street
Santa Fe, NM 87505-5472

Dear Mr. Catanach,

Enclosed are the necessary documents for obtaining approval for the downhole commingling of the Pawnee APW State #1 located in Unit A of Section 3, Township 18 South, Range 35 East, Lea County.

Should you have any questions, feel free to contact me at (505) 748-1471. Thank you.

Sincerely,

Morris Keith
Engineer

MK/th

Enclosures

MARTIN YATES, III
1912 - 1985
FRANK W. YATES
1936 - 1986



105 SOUTH FOURTH STREET
ARTESIA, NEW MEXICO 88210
TELEPHONE (505) 748-1471

S. P. YATES
CHAIRMAN OF THE BOARD
JOHN A. YATES
PRESIDENT
PEYTON YATES
EXECUTIVE VICE PRESIDENT
RANDY G. PATTERSON
SECRETARY
DENNIS G. KINSEY
TREASURER

February 19, 1997

Pete Martinez
State of New Mexico
Commissioner of Public Lands
310 Old Santa Fe Trail
P. O. Box 1148
Santa Fe, NM 87504-1148

Dear Mr. Martinez,

Pursuant to the State Land Office Rule Nos. 1.053, 1.054 and 1.055, you will find enclosed the \$30.00 filing fee and a copy of the commingling application for the Pawnee APW State #1.

Should you have any questions, feel free to contact me at (505) 748-1471. Thank you.

Sincerely,

Morris Keith
Engineer

MK/th

Enclosures

P.O. Box 1980, Hobbs, NM 88241-1980

Form C-107-A
New 3-12-96

811 South First St., Artesia, NM 88210-2835

2010 S. Pacheco
Santa Fe, New Mexico 87505-6429

X Administrative Hearing

1000 Rio Brazos Rd. Aztec, NM 87410-1693

X YES NO

Operator

ଅନୁଷ୍ଠାନ

Lea

Lease

Well No.

Unit Ltr. - Sec - Twp - Rge

County

Spacing Unit Lease Types: (check 1 or more)

Federal _____, State X, (and/or) Fee _____

9. If allocation formula is based upon something other than current or past production, or is based upon some other method, submit attachments with supporting data and/or explaining method and providing rate projections or other required data.

If not, have all working, overriding, and royalty interests been notified by certified mail? Yes ☐ No ☐

Have all offset operators been given written notice of the proposed downhole commingling?	X	Yes	No
---	---	-----	----

11. Will cross-flow occur? Yes X No If yes, are fluids compatible, will the formations not be damaged, will any cross-flowed production be recovered, and will the allocation formula be reliable. Yes No (If No, attach explanation)

12. Are all produced fluids from all commingled zones compatible with each other? X Yes No

13. Will the value of production be decreased by commingling? Yes ☒ No ☐ (If Yes, attach explanation)

14. If this well is on, or communitized with, state or federal lands, either the Commissioner of Public Lands or the United States Bureau of Land Management has been notified in writing of this application. ☒ Yes ☐ No _____

15. NMOC Reference Cases for Rule 303(D) Exceptions: ORDER NO(S).

- * C-102 for each zone to be commingled showing its spacing unit and acreage dedication.
- * Production curve for each zone for at least one year. (If not available, attach explanation.)
- * For zones with no production history, estimated production rates and supporting data.
- * Data to support allocation method or formula.
- * Notification list of all offset operators.
- * Notification list of working, overriding, and royalty interests for uncommon interest cases.
- * Any additional statements, data, or documents required to support commingling.

I hereby certify that the information above is true and complete to the best of my knowledge and belief.

Worms Keel

Operations Engineer

DATE _____

Morris Keith

TELEPHONE NO. (505) 748-1471

District I
PO Box 1980, Hobbs, NM 88241-1980
District II
PO Drawer DD, Artesia, NM 88211-0719
District III
1000 Rio Brazos Rd., Aztec, NM 87410
District IV
PO Box 2088, Santa Fe, NM 87504-2088

State of New Mexico
Energy, Minerals & Natural Resources Department

OIL CONSERVATION DIVISION
PO Box 2088
Santa Fe, NM 87504-2088

Form C-102
Revised February 10, 1994
Instructions on back
Submit to Appropriate District Office
State Lease - 4 Copies
Fee Lease - 3 Copies

☐ AMENDED REPORT

WELL LOCATION AND ACREAGE DEDICATION PLAT

1 APT Number 30-025-33388		1 Pool Code		1 Pool Name Queen Sand	
4 Property Code 018837		4 Property Name Pawnee APW State			4 Well Number 1
1 OGRID No. 025575		1 Operator Name Yates Petroleum Corporation			1 Elevation 3932'

10 Surface Location


UL or lot no. A	Section 3	Township 18S	Range 35E	Lot Idn	Feet from the 660	North/South line North	Feet from the 660	East/West line East	County Lea
--------------------	--------------	-----------------	--------------	---------	----------------------	---------------------------	----------------------	------------------------	---------------

11 Bottom Hole Location If Different From Surface

UL or lot no.	Section	Township	Range	Lot Idn	Feet from the	North/South line	Feet from the	East/West line	County
---------------	---------	----------	-------	---------	---------------	------------------	---------------	----------------	--------

12 Dedicated Acres	13 Joint or Infill	14 Consolidation Code	15 Order No.
--------------------	--------------------	-----------------------	--------------

NO ALLOWABLE WILL BE ASSIGNED TO THIS COMPLETION UNTIL ALL INTERESTS HAVE BEEN CONSOLIDATED
OR A NON-STANDARD UNIT HAS BEEN APPROVED BY THE DIVISION

16					17 OPERATOR CERTIFICATION <i>I hereby certify that the information contained herein is true and complete to the best of my knowledge and belief</i>
					Signature Tina Huerta Printed Name Operations Technician Title Date
					18 SURVEYOR CERTIFICATION <i>I hereby certify that the well location shown on this plat was plotted from field notes of actual surveys made by me or under my supervision, and that the same is true and correct to the best of my belief.</i>
					REFER TO ORIGINAL PLAT Date of Survey Signature and Seal of Professional Surveyor: Certificate Number

Production curves for each zone are not available. The Queen Sand has not produced.

District I
PO Box 1980, Hobbs, NM 88241-1980
District II
PO Drawer DD, Artesia, NM 88211-0719
District III
1000 Rio Brazos Rd., Aztec, NM 87410
District IV
PO Box 2088, Santa Fe, NM 87504-2088

State of New Mexico
Energy, Minerals & Natural Resources Department

OIL CONSERVATION DIVISION
PO Box 2088
Santa Fe, NM 87504-2088

Form C-102
Revised February 10, 1994
Instructions on back
Submit to Appropriate District Office
State Lease - 4 Copies
Fee Lease - 3 Copies

☐ AMENDED REPORT

WELL LOCATION AND ACREAGE DEDICATION PLAT

AP# Number 30-025-33388		Pool Code	Pool Name Grayburg
Property Code 018837	Property Name Pawnee APW State		Well Number 1
OGRID No. 025575	Operator Name Yates Petroleum Corporation		Elevation 3932'

¹⁰ Surface Location


UL or lot no.	Section	Township	Range	Lot Idn	Feet from the	North/South line	Feet from the	East/West line	County
A	3	18S	35E		660	North	660	East	Lea

¹¹ Bottom Hole Location If Different From Surface

UL or lot no.	Section	Township	Range	Lot Idn	Feet from the	North/South line	Feet from the	East/West line	County

¹² Dedicated Acres	¹³ Joint or Infill	¹⁴ Consolidation Code	¹⁵ Order No.
-------------------------------	-------------------------------	----------------------------------	-------------------------

NO ALLOWABLE WILL BE ASSIGNED TO THIS COMPLETION UNTIL ALL INTERESTS HAVE BEEN CONSOLIDATED
OR A NON-STANDARD UNIT HAS BEEN APPROVED BY THE DIVISION

¹⁶ 	¹⁷ OPERATOR CERTIFICATION I hereby certify that the information contained herein is true and complete to the best of my knowledge and belief.		
	Signature Tina Huerta		
	Printed Name Operations Technician		
	Title Date		
¹⁸ SURVEYOR CERTIFICATION I hereby certify that the well location shown on this plat was plotted from field notes of actual surveys made by me or under my supervision, and that the same is true and correct to the best of my belief.	REFER TO ORIGINAL PLAT Date of Survey		
	Signature and Seal of Professional Surveyor:		
	Certificate Number		

Production curves for each zone are not available. The Grayburg has not produced.

District I
PO Box 1980, Hobbs, NM 88241-1980
District II
PO Drawer DD, Artesia, NM 88211-0719
District III
1000 Rio Brazos Rd., Aztec, NM 87410
District IV
PO Box 2088, Santa Fe, NM 87504-2088

State of New Mexico
Energy, Minerals & Natural Resources Department

OIL CONSERVATION DIVISION
PO Box 2088
Santa Fe, NM 87504-2088

Form C-102

Revised February 10, 1994

Instructions on back
Submit to Appropriate District Office
State Lease - 4 Copies
Fee Lease - 3 Copies

☐ AMENDED REPORT

WELL LOCATION AND ACREAGE DEDICATION PLAT

¹ API Number 30-025-33388	² Pool Code 96668	³ Pool Name Wildcat San Andres
⁴ Property Code 018837	⁵ Property Name Pawnee APW State	⁶ Well Number 1
⁷ OGRID No. 025575	⁸ Operator Name Yates Petroleum Corporation	⁹ Elevation 3932'

¹⁰ Surface Location


UL or lot no.	Section	Township	Range	Lot Idn	Feet from the	North/South line	Feet from the	East/West line	County
A	3	18S	35E		660	North	660	East	Lea

¹¹ Bottom Hole Location If Different From Surface

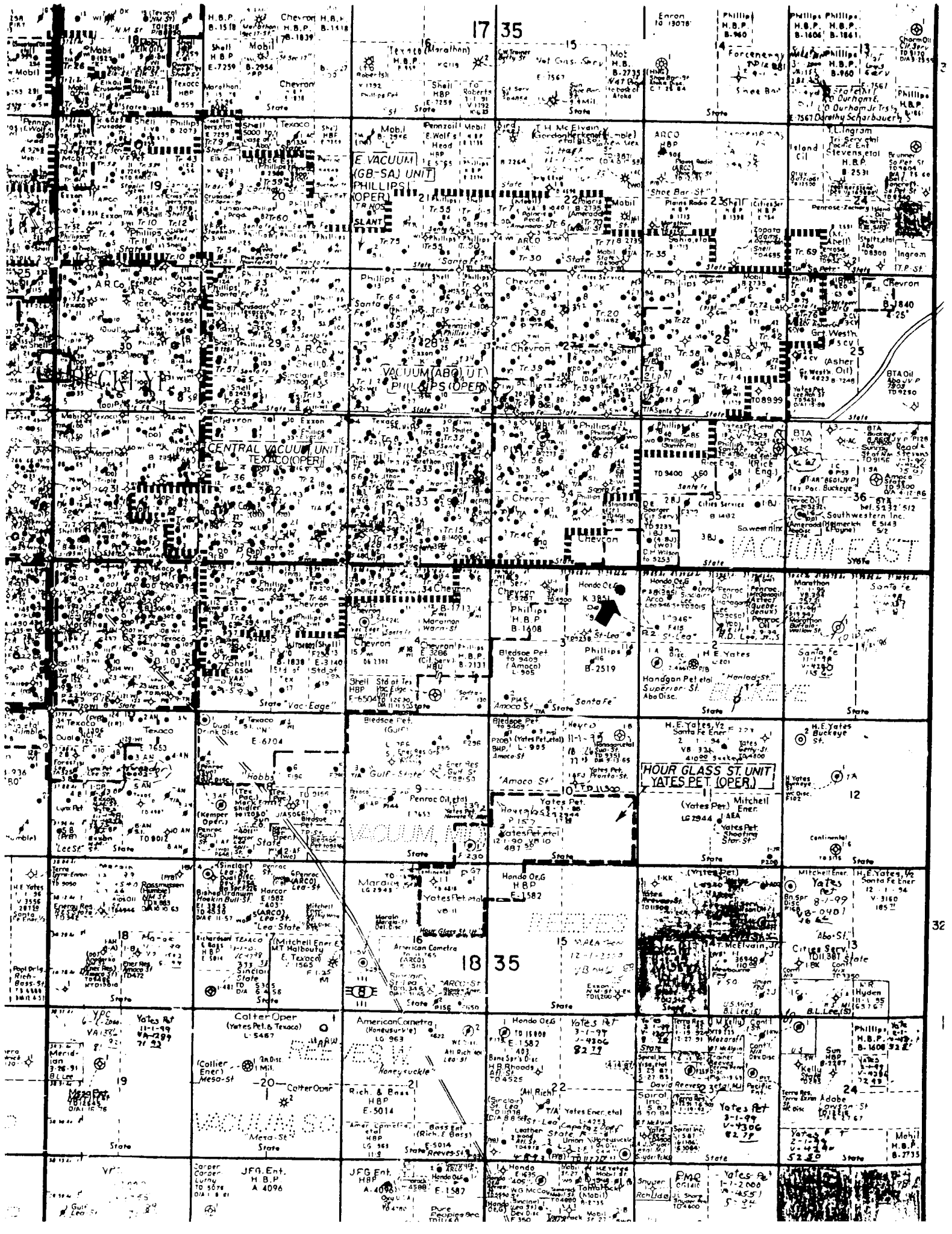
UL or lot no.	Section	Township	Range	Lot Idn	Feet from the	North/South line	Feet from the	East/West line	County

¹² Dedicated Acres	¹³ Joint or Infill	¹⁴ Consolidation Code	¹⁵ Order No.

NO ALLOWABLE WILL BE ASSIGNED TO THIS COMPLETION UNTIL ALL INTERESTS HAVE BEEN CONSOLIDATED
OR A NON-STANDARD UNIT HAS BEEN APPROVED BY THE DIVISION

¹⁶					¹⁷ OPERATOR CERTIFICATION <i>I hereby certify that the information contained herein is true and complete to the best of my knowledge and belief</i>
					Signature Tina Huerta Printed Name Operations Technician Title Date
					¹⁸ SURVEYOR CERTIFICATION <i>I hereby certify that the well location shown on this plat was plotted from field notes of actual surveys made by me or under my supervision, and that the same is true and correct to the best of my belief.</i>
					REFER TO ORIGINAL PLAT Date of Survey Signature and Seal of Professional Surveyer: Certificate Number

Production curves for each zone are not available. The Wildcat San Andres has produced only 2 months.



YATES PETROLEUM CORPORATION
APPLICATION FOR ADMINISTRATIVE APPROVAL
DOWNHOLE COMMINGLING
PAWNEE APW STATE #1
LEA COUNTY, NEW MEXICO

Manzano Oil Corporation
P. O. Box 2107
Roswell, NM 88202-2107

Mitchell Energy Corporation
P. O. Box 4000
The Woodlands, TX 77387-4000

Maralo, Inc.
5151 San Felipe
Suite 400
Houston, TX 77056-3607

Texaco Exploration and Production, Inc.
P. O. Box 3109
Midland, TX 79702

MARTIN YATES, III
1912 - 1985
FRANK W. YATES
1936 - 1986



105 SOUTH FOURTH STREET
ARTESIA, NEW MEXICO 88210
TELEPHONE (505) 748-1471

S. P. YATES
CHAIRMAN OF THE BOARD
JOHN A. YATES
PRESIDENT
PEYTON YATES
EXECUTIVE VICE PRESIDENT
RANDY G. PATTERSON
SECRETARY
DENNIS G. KINSEY
TREASURER

February 19, 1997

Manzano Oil Corp.
P. O. Box 2107
Roswell, NM 88202-2107

Ladies and Gentlemen,

Yates Petroleum Corporation has made an application for administrative approval for downhole commingling for the Pawnee APW State #1 located in Unit A of Section 3, Township 18 South, Range 35 East, Lea County. Please find attached application. This will serve as notification to an offset operator.

Should you have any questions, or need additional information, please do not hesitate to contact me at (505) 748-1471.

Sincerely,

A handwritten signature in cursive script, appearing to read 'Morris Keith'.

Morris Keith
Operations Engineer

MK/th

MARTIN YATES, III
1912 - 1985
FRANK W. YATES
1936 - 1986



105 SOUTH FOURTH STREET
ARTESIA, NEW MEXICO 88210
TELEPHONE (505) 748-1471

S. P. YATES
CHAIRMAN OF THE BOARD
JOHN A. YATES
PRESIDENT
PEYTON YATES
EXECUTIVE VICE PRESIDENT
RANDY G. PATTERSON
SECRETARY
DENNIS G. KINSEY
TREASURER

February 19, 1997

Mitchell Energy Corp.
P. O. Box 4000
The Woodlands, TX 77387-4000

Ladies and Gentlemen,

Yates Petroleum Corporation has made an application for administrative approval for downhole commingling for the Pawnee APW State #1 located in Unit A of Section 3, Township 18 South, Range 35 East, Lea County. Please find attached application. This will serve as notification to an offset operator.

Should you have any questions, or need additional information, please do not hesitate to contact me at (505) 748-1471.

Sincerely,

Morris Keith
Operations Engineer

MK/th

MARTIN YATES, III
1912 - 1985
FRANK W. YATES
1936 - 1986



105 SOUTH FOURTH STREET
ARTESIA, NEW MEXICO 88210
TELEPHONE (505) 748-1471

S. P. YATES
CHAIRMAN OF THE BOARD
JOHN A. YATES
PRESIDENT
PEYTON YATES
EXECUTIVE VICE PRESIDENT
RANDY G. PATTERSON
SECRETARY
DENNIS G. KINSEY
TREASURER

February 19, 1997

Maralo, Inc.
5151 San Felipe
Suite 400
Houston, TX 77056-3607

Ladies and Gentlemen,

Yates Petroleum Corporation has made an application for administrative approval for downhole commingling for the Pawnee APW State #1 located in Unit A of Section 3, Township 18 South, Range 35 East, Lea County. Please find attached application. This will serve as notification to an offset operator.

Should you have any questions, or need additional information, please do not hesitate to contact me at (505) 748-1471.

Sincerely,

A handwritten signature in cursive script that reads 'Morris Keith'.

Morris Keith
Operations Engineer

MK/th

MARTIN YATES, III
1912 - 1985
FRANK W. YATES
1936 - 1986



105 SOUTH FOURTH STREET
ARTESIA, NEW MEXICO 88210
TELEPHONE (505) 748-1471

S. P. YATES
CHAIRMAN OF THE BOARD
JOHN A. YATES
PRESIDENT
PEYTON YATES
EXECUTIVE VICE PRESIDENT
RANDY G. PATTERSON
SECRETARY
DENNIS G. KINSEY
TREASURER

February 19, 1997

Texaco Exploration and Production Inc.
P. O. Box 3109
Midland, TX 79702

Ladies and Gentlemen,

Yates Petroleum Corporation has made an application for administrative approval for downhole commingling for the Pawnee APW State #1 located in Unit A of Section 3, Township 18 South, Range 35 East, Lea County. Please find attached application. This will serve as notification to an offset operator.

Should you have any questions, or need additional information, please do not hesitate to contact me at (505) 748-1471.

Sincerely,

A handwritten signature in cursive script that reads 'Morris Keith'.

Morris Keith
Operations Engineer

MK/th