

DISTRICT I
P.O. Box 1280, Hobbs, NM 88241-1280

State of New Mexico
Energy, Minerals and Natural Resources Department

Form C-102
Revised February 10, 1994
Submit to Appropriate District Office
State Lease - 4 Copies
Fee Lease - 3 Copies

DISTRICT II
P.O. Drawer DD, Artesia, NM 88211-0719

DISTRICT III
1000 Rio Brazos Rd., Aztec, NM 87410

OIL CONSERVATION DIVISION

P.O. Box 2088
Santa Fe, New Mexico 87504-2088

DISTRICT IV
P.O. Box 2088, Santa Fe, NM 87504-2088

☐ AMENDED REPORT

WELL LOCATION AND ACREAGE DEDICATION PLAT

API Number 30-025-33840	Pool Code 8146	Pool Name SE Buffalo Bone Spring
Property Code 8414	Property Name PENNZOIL FEDERAL	Well Number 3
OGRID No. 15742	Operator Name NEARBURG PRODUCING CO.	Elevation 3795

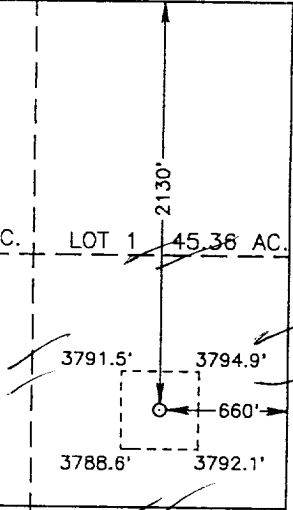


Surface Location

UL or lot No. H	Section 1	Township 19 S	Range 33 E	Lot Idn	Feet from the 2130	North/South line NORTH	Feet from the 660	East/West line EAST	County LEA
--------------------	--------------	------------------	---------------	---------	-----------------------	---------------------------	----------------------	------------------------	---------------

Bottom Hole Location If Different From Surface

UL or lot No.	Section	Township	Range	Lot Idn	Feet from the	North/South line	Feet from the	East/West line	County
Dedicated Acres 40	Joint or Infill	Consolidation Code	Order No.						

NO ALLOWABLE WILL BE ASSIGNED TO THIS COMPLETION UNTIL ALL INTERESTS HAVE BEEN CONSOLIDATED
OR A NON-STANDARD UNIT HAS BEEN APPROVED BY THE DIVISION

LOT 4 44.54 AC.	LOT 3 44.81 AC.	LOT 2 45.09 AC.	LOT 1 45.36 AC.
			
OPERATOR CERTIFICATION I hereby certify the the information contained herein is true and complete to the best of my knowledge and belief. Signature:  Printed Name: H. R. Willis Title: Drilling Superintendent Date: 1/23/97			
SURVEYOR CERTIFICATION I hereby certify that the well location shown on this plat was plotted from field notes of actual surveys made by me or under my supervision, and that the same is true and correct to the best of my belief. JANUARY 15, 1997 Date Surveyed: JANUARY 15, 1997 Signature & Seal of Professional Surveyor:  Certificate No. 3239 JOHN W. WEST, 676 RONALD J. EIDSON, 3239 GARY G. EIDSON, 12841			