

District I
PO Box 1980, Hobbs, NM 88241-1980
District II
PO Drawer DD, Artesia, NM 88211-0719
District III
1000 Rio Brazos Rd., Aztec, NM 87410
District IV
PO Box 2088, Santa Fe, NM 87504-2088

E State of New Mexico
Minerals & Natural Resources Department

OIL CONSERVATION DIVISION
P.O. Box 2088
Santa Fe, NM 87504-2088

Form C-101
Revised February 10, 1994
Instructions on back
Submit to Appropriate District Office
State Lease - 6 Copies
Fee Lease - 5 Copies

☐ AMENDED REPORT

APPLICATION FOR PERMIT TO DRILL, RE-ENTER, DEEPEN, PLUGBACK, OR ADD A ZONE

¹ Operator name and Address Altura Energy Ltd P O Box 576 Houston, TX 77001		² OGRID Number 157984
⁴ Property Code 21450		³ API Number 30-025-34101
⁵ Property Name DUSTBUSTER 6		⁶ Well Number 1

⁷ Surface Location									
UL or lot no.	Section	Township	Range	Lot. Idn	Feet from the	North/South Line	Feet from the	East/West line	County
J	6	18S	34E		1700	SOUTH	2200	EAST	LEA

⁸ Proposed Bottom Hole Location If Different From Surface									
UL or lot no.	Section	Township	Range	Lot. Idn	Feet from the	North/South Line	Feet from the	East/West line	County
⁹ Proposed Pool 1 ABO REEF - WILDCAT & ABO - WILDCAT					¹⁰ Proposed Pool 2 BLINEBRY - WILDCAT & DRINKARD - WILDCAT				


¹¹ Work Type Code N	¹² Well Type Code A	¹³ Cable/Rotary R	¹⁴ Lease Type Code S	¹⁵ Ground Level Elevation 4081
¹⁶ Multiple N	¹⁷ Proposed Depth 9500	¹⁸ Formations ABO REEF/BLINEBRY/ ABO/DRINKARD	¹⁹ Contractor NORTON	²⁰ Spud Date APPROX 08-12-97

²¹ Proposed Casing and Cement Program					
Hole Size	Casing Size	Casing weight/foot	Setting Depth	Sacks of Cement	Estimated TOC
12-1/4	11-3/4	CONDUCTOR	40	50 SKS	SURFACE
11	8-5/8	32#	1550	500 SKS	SURFACE
7-7/8	5-1/2	17#	8500'	1100/875 SXS	SURFACE


²² Describe the proposed program. If this application is to DEEPEN or PLUG BACK give the data on the present productive zone and proposed new productive zone. Describe the blowout prevention program, if any. Use additional sheets if necessary

BOP PROGRAM 2000# PREVENTER
2-STAGE DV TOOL AT 4800'

Permit Expires 1 Year From Approval
Date Unless Drilling Underway

²³ I hereby certify that the information given above is true and complete to the best of my knowledge and belief. Signature: 		OIL CONSERVATION DIVISION	
Printed name: JEFF A DETHROW CPL		Approved by: ORIGINAL SIGNED BY CHRIS WILLIAMS DISTRICT I SUPERVISOR	
Title: CONTRACT LANDMAN		Title:	
Date: 08-07-97		Approval Date: AUG 18 1997	Expiration Date:
Phone: (281) 544-3226		Conditions of Approval: Attached <input type="checkbox"/>	

Copy 5/11



DISTRICT I
P.O. Box 1980, Hobbs, NM 88241-1980

State of New Mexico
Energy, Minerals and Natural Resources Department

Form C-102
Revised February 10, 1994
Submit to Appropriate District Office
State Lease - 4 Copies
Fee Lease - 3 Copies

DISTRICT II
P.O. Drawer DD, Artesia, NM 88211-0719

DISTRICT III
1000 Rio Brazos Rd., Aztec, NM 87410

DISTRICT IV
P.O. BOX 2058, SANTA FE, N.M. 87504-2058

OIL CONSERVATION DIVISION

P.O. Box 2088
Santa Fe, New Mexico 87504-2088

☐ AMENDED REPORT

WELL LOCATION AND ACREAGE DEDICATION PLAT

API Number 30-025- 34101	Pool Code ✓	Pool Name Abo - Wildcat
Property Code 21450	Property Name DUSTBUSTER 6	Well Number 1
OGRID No. 157984	Operator Name ALTURA ENERGY LTD.	Elevation 4081'

Surface Location

UL or lot No.	Section	Township	Range	Lot Idn	Feet from the	North/South line	Feet from the	East/West line	County
J	6	18-S	34-E		1700	SOUTH	2200	EAST	LEA

Bottom Hole Location If Different From Surface


UL or lot No.	Section	Township	Range	Lot Idn	Feet from the	North/South line	Feet from the	East/West line	County
Dedicated Acres	Joint or Infill	Consolidation Code	Order No.						

NO ALLOWABLE WILL BE ASSIGNED TO THIS COMPLETION UNTIL ALL INTERESTS HAVE BEEN CONSOLIDATED
OR A NON-STANDARD UNIT HAS BEEN APPROVED BY THE DIVISION

LOT 4 35.46 AC.	LOT 3 39.91 AC.	LOT 2 39.84 AC.	LOT 1 39.77 AC.
LOT 5 35.58 AC.		LAT. 32°46'27" N. LONG. 103°35'54" W. NAD 83	
LOT 6 35.68 AC.		Y=646093.204 X=726041.322 NAD 1927 NEW MEXICO EAST	
LOT 7 35.77 AC.		4080.2' 4080.2' 2200' 1700'	

OPERATOR CERTIFICATION

I hereby certify the the information contained herein is true and complete to the best of my knowledge and belief.


Signature
JEFF A DETHROW CPL
Printed Name
CONTRACT LANDMAN
Title
08-07-97
Date

SURVEYOR CERTIFICATION

I hereby certify that the well location shown on this plat was plotted from field notes of actual surveys made by me or under my supervision and that the same is true and correct to the best of my belief.

JULY 30, 1997

Date Surveyed CDG
Signature & Seal of Professional Surveyor
NEW MEXICO
8-5-97
97-11-1288
Certificate No. RONALD J. EDSON 3239
CARL EDSON 12641

445

