

District I
PO Box 1980, Hobbs, NM 88241-1980
District II
PO Drawer DD, Artesia, NM 88211-0719
District III
1000 Rio Brazos Rd., Aztec, NM 87410
District IV
PO Box 2088, Santa Fe, NM 87504-2088

State of New Mexico
Energy, Minerals & Natural Resources Department

OIL CONSERVATION DIVISION
PO Box 2088
Santa Fe, NM 87504-2088

Form C-101
Revised February 10, 1994
Instructions on back
Submit to Appropriate District Office
State Lease - 6 Copies
Fee Lease - 5 Copies

☐ AMENDED REPORT

APPLICATION FOR PERMIT TO DRILL, RE-ENTER, DEEPEN, PLUGBACK, OR ADD A ZONE

Operator Name and Address: Seely Oil Company 815 W. 10th St. Fort Worth, Tx. 76102		OGRID Number 020497
		API Number 30-025-34181
Property Code 015025	Property Name Central EK Queen Unit	Well No. 13

7 Surface Location

UL or lot no.	Section	Township	Range	Lot Idn	Feet from the	North/South line	Feet from the	East/West line	County
N	7	18S	34E		330	South	2310	West	Lea

8 Proposed Bottom Hole Location If Different From Surface

UL or lot no.	Section	Township	Range	Lot Idn	Feet from the	North/South line	Feet from the	East/West line	County

Proposed Pool 1 E-K Yates-SR-Queen Field	Proposed Pool 2
---------------------------------------------	-----------------

Work Type Code N	Well Type Code O	Cable/Rotary R	Lease Type Code S	Ground Level Elevation 4084
Multiple No	Proposed Depth 4550	Formation Queen	Contractor WEK Drlg. Co.	Spud Date 11/1/97

21 Proposed Casing and Cement Program

Hole Size	Casing Size	Casing weight/foot	Setting Depth	Sacks of Cement	Estimated TOC
12-1/4	8-7/8	23#	1700	830	Surface
7-7/8	4-1/2	11.6#	4500	450	2800

Describe the proposed program. If this application is to DEEPEN or PLUG BACK give the data on the present productive zone and proposed new productive zone. Describe the blowout prevention program, if any. Use additional sheets if necessary.

- Seely Oil Company proposes to drill the CEKQU #13 Well as a Queen sand producer.
- Casing program will consist of 8-5/8" OD casing set @ approximately 1700' and cemented to surface and 4-1/2" OD casing will be set @ approximately 4550' and cemented from total depth to approximately 2800'.
- The Queen sand will be perforated and stimulated for oil production.
- Blowout preventer-Shaefter Double Hydraulic Type "E" - 3000# w/Koomey accumulator.

Permit Expires 1 Year From Approval

Date Unless Drilling Underway

I hereby certify that the information given above is true and complete to the best of my knowledge and belief.

Signature:

David L. Henderson

Printed name:

David L. Henderson

Title:

Petroleum Engineer

Date:

October 14, 1997

Phone:

817/332-1377

OIL CONSERVATION DIVISION

Approved by ORIGINAL SIGNED BY CHRIS WILLIAMS

DISTRICT I SUPERVISOR

Title:

Approval

NOV 4 1997

Expiration Date:

Conditions of Approval:

Attached ☐

DISTRICT I
P.O. Box 1980, Hobbs, NM 88240

DISTRICT II
P.O. Drawer DD, Artesia, NM 88210

DISTRICT III
1000 Rio Brazos Rd., Aztec, NM 87410

State of New Mexico
Energy, Minerals and Natural Resources Department

Form C-102
Revised February 10, 1994
Instruction on back
Submit to Appropriate District Office
State Lease - 4 Copies
Fee Lease - 3 Copies

OIL CONSERVATION DIVISION
P.O. Box 2088
Santa Fe, New Mexico 87504-2088

☐ AMENDED REPORT

WELL LOCATION AND ACREAGE DEDICATION PLAT

API Number 30-025-34181	Pool Code 19950	Pool Name E-K Yates-SR-Queen Field
Property Code 015025	Property Name CENTRAL E.K. Queen Unit	Well Number 13
OGRID No. 020497	Operator Name Seely Oil Company	Elevation 4084'

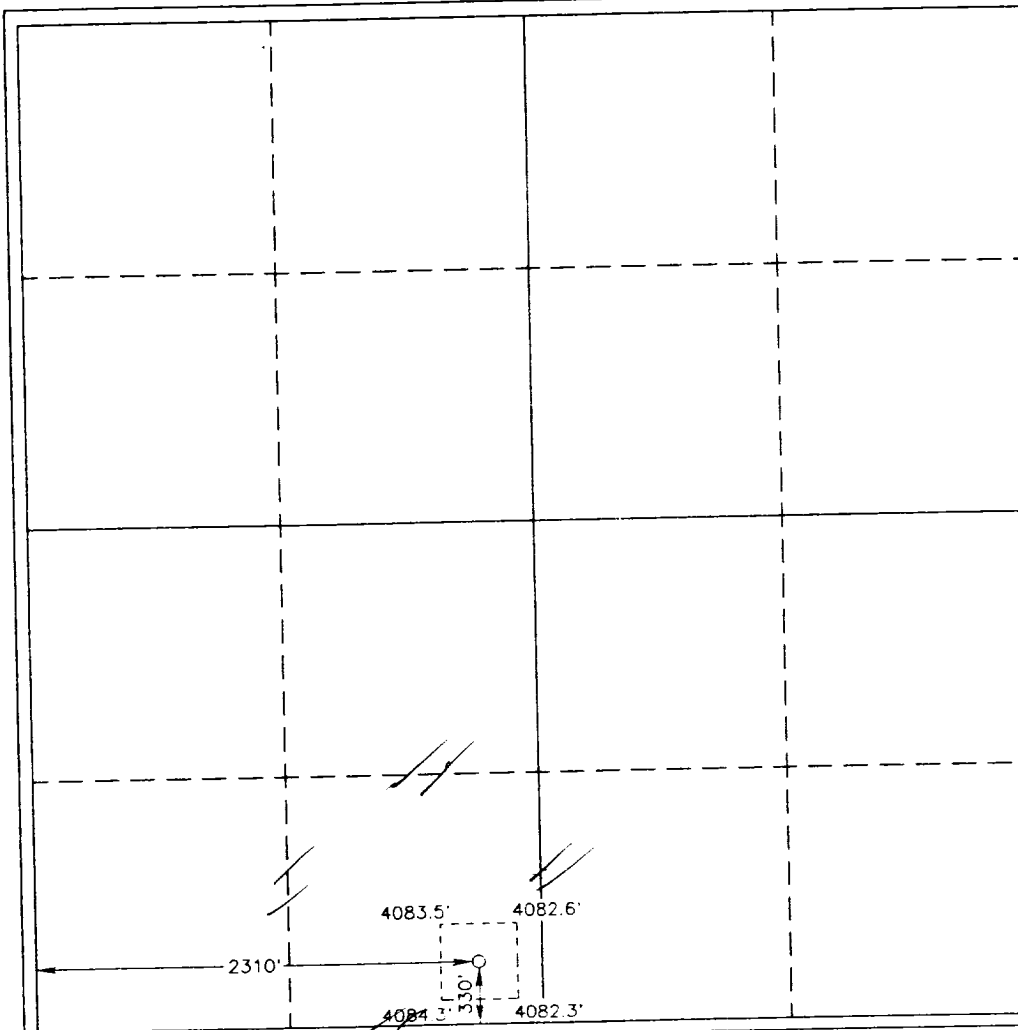
Surface Location

UL or lot No.	Section	Township	Range	Lot Idn	Feet from the	North/South line	Feet from the	East/West line	County
N	7	18 S	34 E		330	South	2310	West	Lea

Bottom Hole Location If Different From Surface

UL or lot No.	Section	Township	Range	Lot Idn	Feet from the	North/South line	Feet from the	East/West line	County
Dedicated Acres 40	Joint or Infill	Consolidation Code	Order No.						

NO ALLOWABLE WILL BE ASSIGNED TO THIS COMPLETION UNTIL ALL INTERESTS HAVE BEEN CONSOLIDATED
OR A NON-STANDARD UNIT HAS BEEN APPROVED BY THE DIVISION



OPERATOR CERTIFICATION

I hereby certify the the information
contained herein is true and complete to the
best of my knowledge and belief.

David L. Henderson
Signature

David L. Henderson
Printed Name

Petroleum Engineer
Title

October 14, 1997
Date

SURVEYOR CERTIFICATION

I hereby certify that the well location shown
on this plat was plotted from field notes of
actual surveys made by me or under my
supervision and that the same is true and
correct to the best of my belief.

October 9, 1997

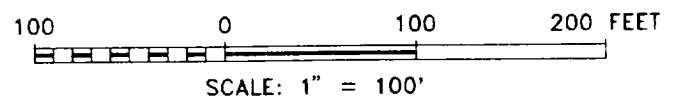
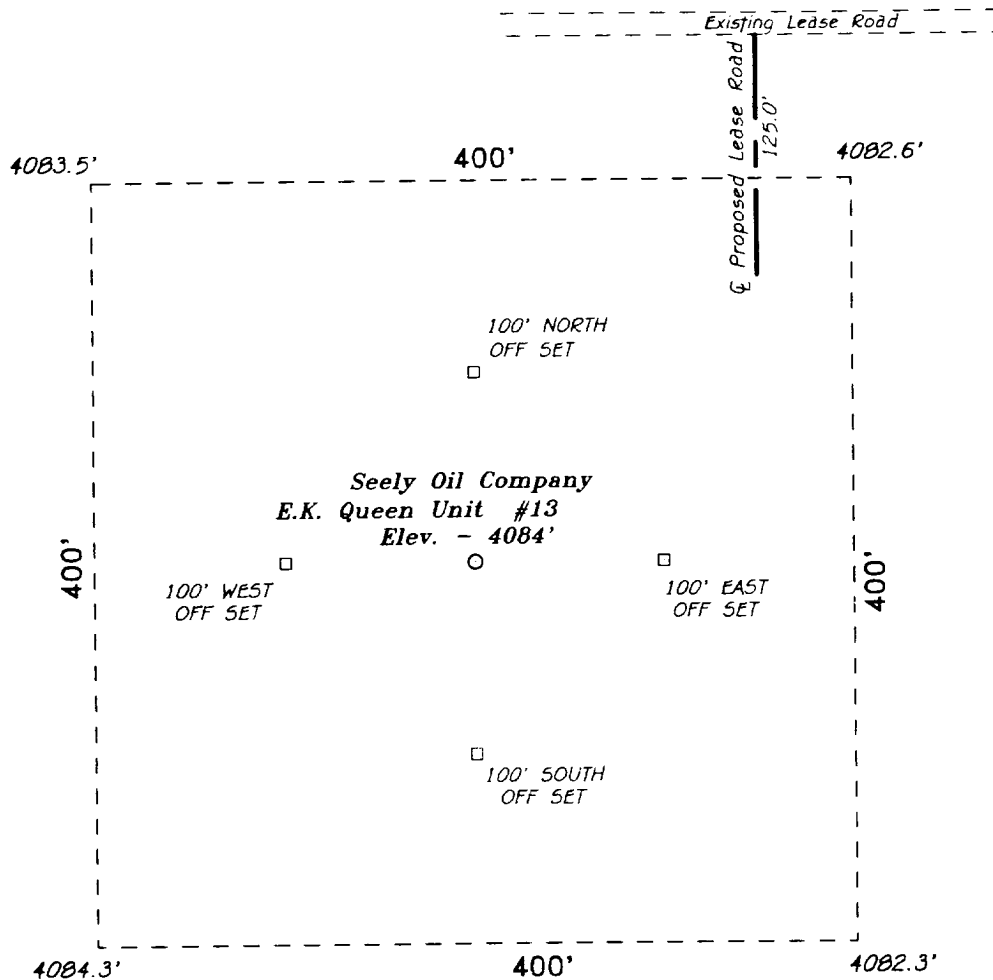
Date Surveyed
Signature & Seal of
Professional Surveyor

W.G. No. 7598a

Certificate No. Gary L. Jones 7977

BASIN SURVEYS

SECTION 7, TOWNSHIP 18 SOUTH, RANGE 34 EAST, N.M.P.M.,
LEA COUNTY, NEW MEXICO.



Seely Oil Company

REF: C.E.K. Queen Unit No. 13 / Well Pad Topo

THE E.K. QUEEN UNIT No. 13 LOCATED 330' FROM
THE SOUTH LINE AND 2310' FROM THE WEST LINE OF
SECTION 7, TOWNSHIP 18 SOUTH, RANGE 34 EAST,
N.M.P.M., LEA COUNTY, NEW MEXICO.

BASIN SURVEYS P.O. BOX 1786 - HOBBS, NEW MEXICO

W.O. Number: 7598

Drawn By: S.C. NICHOLS

Survey Date: 10-09-07

Sheet 1 of 1 Sheets