

DISTRICT I
P.O. Box 2088, Hobbs, NM 88241-2088

DISTRICT II
P.O. Drawer 20, Artesia, NM 88211-0710

DISTRICT III
1000 Rio Brazos Rd., Aztec, NM 87410

DISTRICT IV
P.O. Box 2088, Santa Fe, N.M. 87504-2088

State of New Mexico
Energy, Minerals and Natural Resources Department

Form C-102
Revised February 10, 1994
Submit to Appropriate District Office
State Lease - 4 Copies
Fee Lease - 3 Copies

OIL CONSERVATION DIVISION

P.O. Box 2088
Santa Fe, New Mexico 87504-2088

☐ AMENDED REPORT

WELL LOCATION AND ACREAGE DEDICATION PLAT

API Number 30-025-34673	Pool Code 96678	Pool Name NORTH LUSK; STRAWN
Property Code 24728	Property Name N. LUSK "29" FEDERAL	Well Number 1
GRID No. 4323	Operator Name CHEVRON U.S.A. PRODUCTION COMPANY	Elevation 3705

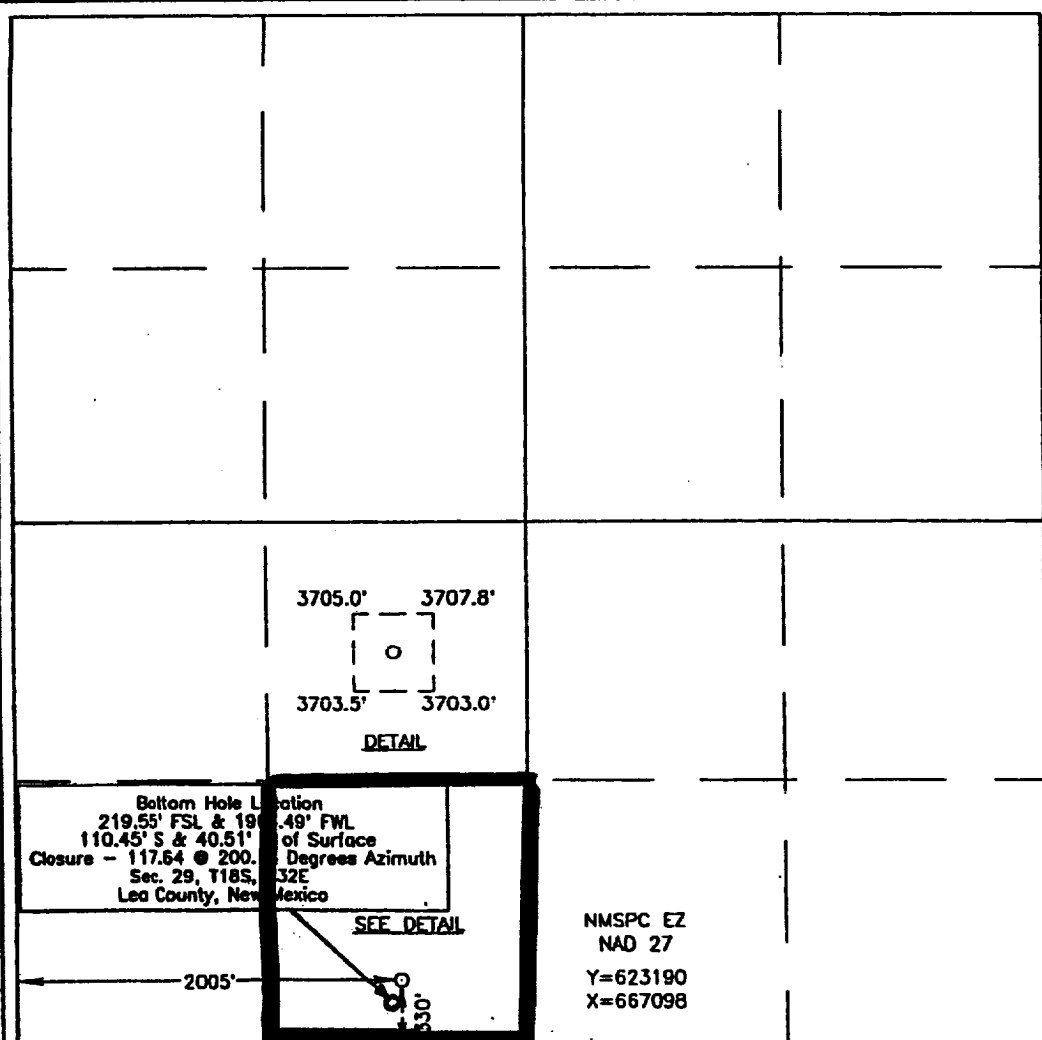
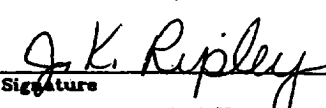

Surface Location

UL or lot No.	Section	Township	Range	Lot Idn	Feet from the	North/South line	Feet from the	East/West line	County
N	29	18 S	32 E		330	SOUTH	2005	WEST	LEA

Bottom Hole Location If Different From Surface

UL or lot No.	Section	Township	Range	Lot Idn	Feet from the	North/South line	Feet from the	East/West line	County
N	29	18S	32E		219.55 220	SOUTH	1964.49	WEST	LEA
Dedicated Acres 40	Joint or Infill	Consolidation Code	Order No. NSL - 4432 (BHL)						

NO ALLOWABLE WILL BE ASSIGNED TO THIS COMPLETION UNTIL ALL INTERESTS HAVE BEEN CONSOLIDATED
OR A NON-STANDARD UNIT HAS BEEN APPROVED BY THE DIVISION

				OPERATOR CERTIFICATION I hereby certify the the information contained herein is true and complete to the best of my knowledge and belief.  Signature J. K. RIPLEY Printed Name REGULATORY O.A. Title 1/17/00 Date	
				SURVEYOR CERTIFICATION I hereby certify that the well location shown on this plat was plotted from field notes of actual surveys made by me or under my supervision, and that the same is true and correct to the best of my belief. APRIL 27, 1999 Date Surveyed DMCC Signature Professional Seal  4-29-99 Calculate No. RONALD S. EDSON 3239 CARL EDSON 12641 REEDONALD 12185	