

UNITED STATES
DEPARTMENT OF THE INTERIOR
BUREAU OF LAND MANAGEMENT

N.M. Oil Cons. Division
1625 N. French Dr.
Hobbs, NM 88240

FORM APPROVED
Budget Bureau No. 1004-0135
Expires: March 31, 1993

SUNDRY NOTICES AND REPORTS ON WELLS

Do not use this form for proposals to drill or to deepen or reentry to a different reservoir.
Use "APPLICATION FOR PERMIT-" for such proposals

SUBMIT IN TRIPLICATE

1. Type of Well Oil Well <input checked="" type="checkbox"/> Gas Well <input type="checkbox"/> Other <input type="checkbox"/>	5. Lease Designation and Serial No. NM 12413
2. Name of Operator Nearburg Producing Company	6. If Indian, Allottee or Tribe Name
3. Address and Telephone No. 3300 N A St., Bldg 2, Suite 120, Midland, TX 79705 915/686-8235	7. If Unit or CA, Agreement Designation
4. Location of Well (Footage, Sec., T., R., M., or Survey Description) 990' FNL and 660' FEL, Section 25, T19S, R32E	8. Well Name and No. Diamondback 25 Federal Com #1
	9. API Well No. 30-025-34679
	10. Field and Pool, or Exploratory Area Gem; Morrow
	11. County or Parish, State Lea County, NM

12. CHECK APPROPRIATE BOX(s) TO INDICATE NATURE OF NOTICE, REPORT, OR OTHER DATA

TYPE OF SUBMISSION	TYPE OF ACTION
<input type="checkbox"/> Notice of Intent	<input type="checkbox"/> Abandonment
<input type="checkbox"/> Subsequent Report	<input type="checkbox"/> Recompletion
<input type="checkbox"/> Final Abandonment Notice	<input type="checkbox"/> Plugging Back
	<input type="checkbox"/> Casing Repair
	<input type="checkbox"/> Altering Casing
	<input checked="" type="checkbox"/> Other Off Lease Measurement
	<input type="checkbox"/> Change of Plans
	<input type="checkbox"/> New Construction
	<input type="checkbox"/> Non-Routine Fracturing
	<input type="checkbox"/> Water Shut-Off
	<input type="checkbox"/> Conversion to Injection
	<input type="checkbox"/> Dispose Water

(Note: Report results of multiple completion on Well Completion or Recompletion Report and Log form.)

13. Describe Proposed or Completed Operations (Clearly state all pertinent details, and give pertinent dates, including estimated date of starting any proposed work. If well is directionally drilled, give subsurface locations and measured and true vertical depths for all markers and zones pertinent to this work.)*

Nearburg Producing Company is requesting approval for Off Lease Measurement on the above referenced well.
Legal for Off Lease Measurement: Section 31, T19S, R33E - (Pipeline Plat Attached)

14. I hereby certify that the foregoing is true and correct

Signed Kim Stewart
(This space for Federal or State office use)

Title Regulatory Analyst

Date 05/25/00

Approved by (O.P.I.G. SGD.) DAVID R. GLASS
Conditions of approval, if any:

Title PETROLEUM ENGINEER

Date MAY 26 2000

Title 1. I hereby certify that the foregoing is true and correct and willfully make to any department or agency of the United States any false, fictitious or fraudulent statement or information.

**SEE ATTACHED FOR
CONDITIONS OF APPROVAL**

*See Instruction on Reverse Side

LAGUNA GATUNA NW, N. MEX.

NW/4 LAGUNA GATUNA 15' QUADRANGLE

32103-F6-TF-024

1984

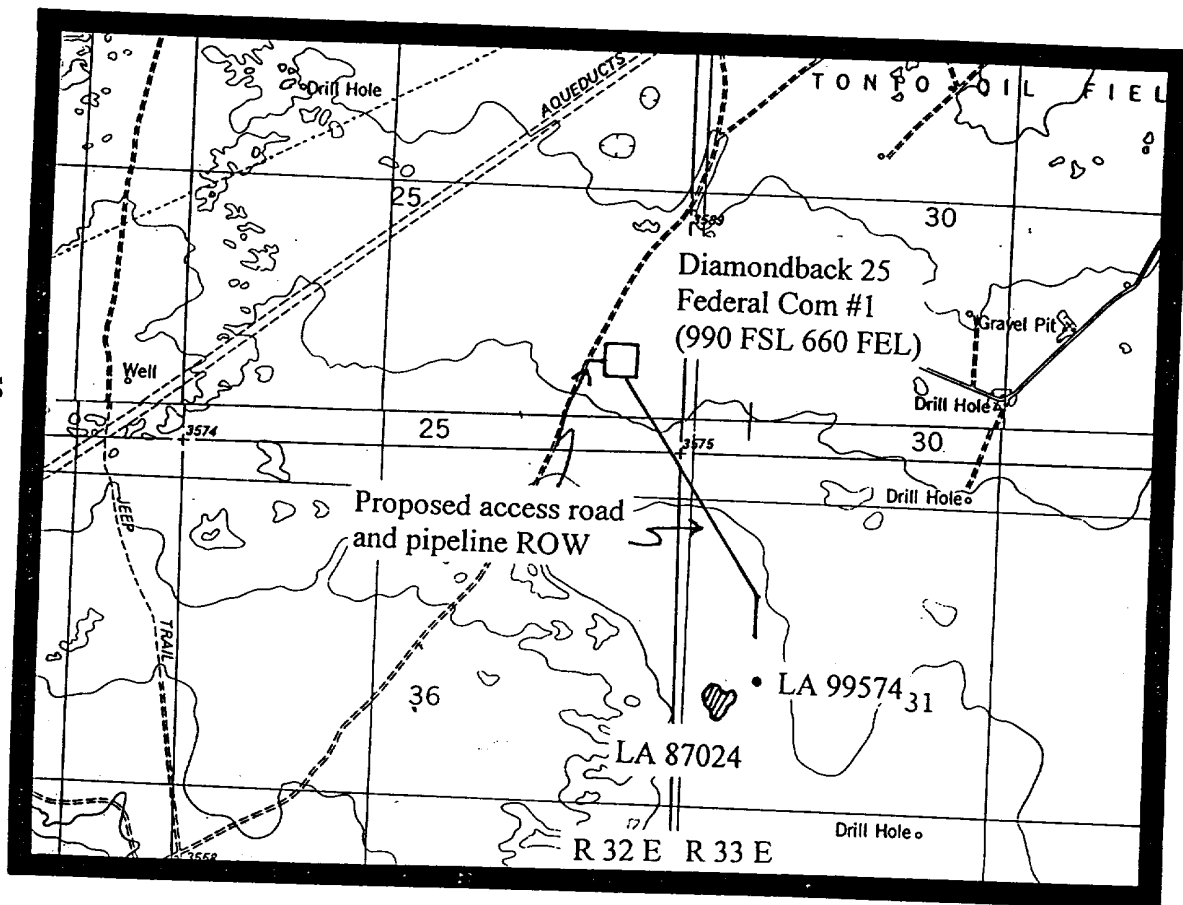
LAGUNA GATUNA, N.MEX.

SW/4 LAGUNA GATUNA 15' QUADRANGLE

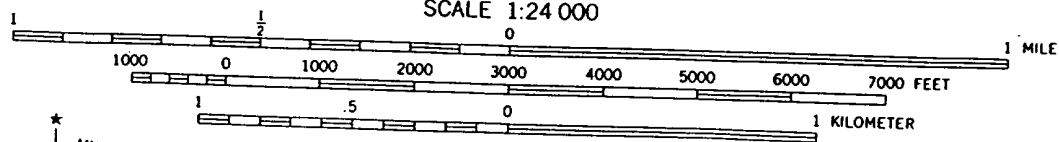
32103-E6-TF-024

1984

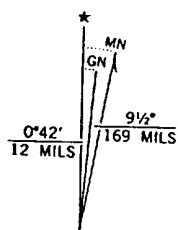
T 19 S




SCALE 1:24 000



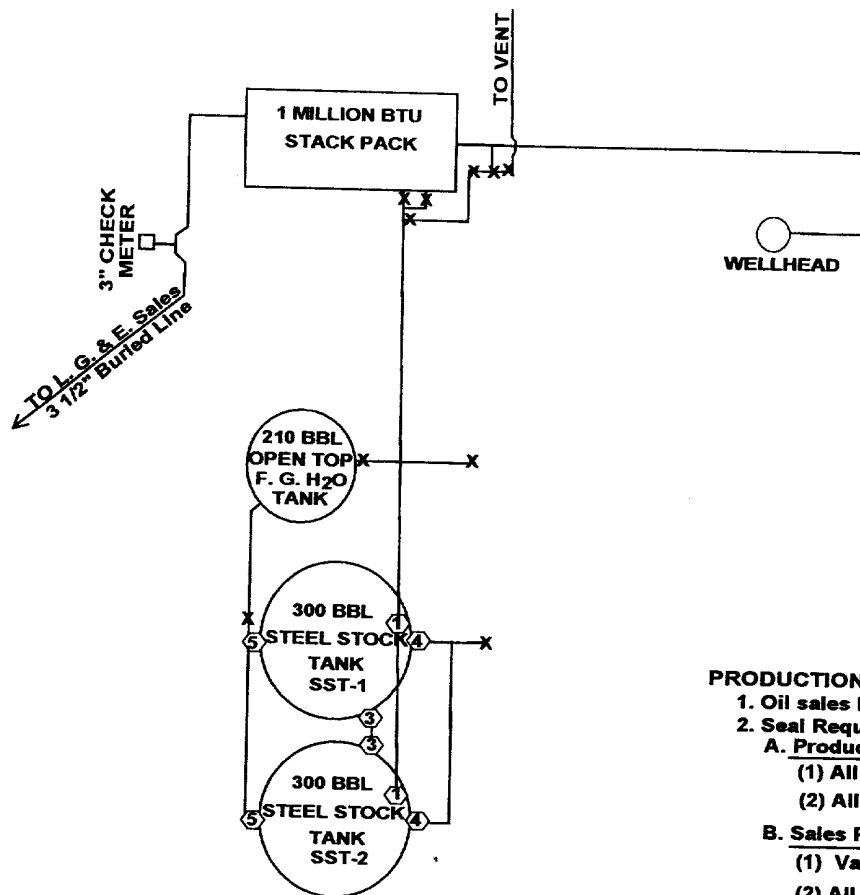
CONTOUR INTERVAL 10 FEET



UTM GRID AND 1984 MAGNETIC NORTH
DECLINATION AT CENTER OF MAP
DIAGRAM IS APPROXIMATE



QUADRANGLE LOCATION



PRODUCTION SYSTEM - OPEN

1. Oil sales by tank gauge to tank truck

2. Seal Requirements:

A. Production Phase:

(1) All valves 4 sealed closed

(2) All valves 5 sealed closed

B. Sales Phase (Sales from SST-1 & SST-2)

(1) Valve 1 on SST-1 & SST-2 sealed closed

(2) All valves 5 sealed closed

(3) All valves 3 sealed closed

LOCATION OF SITE SECURITY PLANS

Nearburg Producing Company
3300 N. "A" Street, Bldg. 2, Ste. 120
Midland, TX, 79705

Site Facility Diagram

Nearburg Producing Company
Diamondback 25 Federal Com. #1
NM 12413
990' FSL & 660' FEL Section 25, T19S, R32E
Lea County, New Mexico