

DISTRICT I
P.O. Box 1900, Hobbs, NM 88241-1600

State of New Mexico
Energy, Minerals and Natural Resources Department

Form C-102
Revised February 10, 1994
Submit to Appropriate District Office
State Lease - 4 Copies
Fee Lease - 3 Copies

DISTRICT II
P.O. Drawer DD, Artesia, NM 88211-0719

Exhibit "A"

DISTRICT III
1000 Rio Drazos Rd., Aztec, NM 87410

OIL CONSERVATION DIVISION

P.O. Box 2088

Santa Fe, New Mexico 87504-2088

DISTRICT IV
P.O. Box 2088, Santa Fe, N.M. 87504-2088

☒ AMENDED REPORT

WELL LOCATION AND ACREAGE DEDICATION PLAT

| | | |
|-----------------------------------|-------------------------------------------------------|-------------------------------------------------------|
| API Number 30-025-34707 | Pool Code 73000 77370 | Pool Name Buffalo Penn Gem Morrow |
| Property Code 24876 | Property Name BUFFALO PROSPECT | Well Number |
| GRID No. 161859 | Operator Name KCS MEDALLION RESOURCES, INC. | Elevation 3667 |

Surface Location

| UL or lot No. | Section | Township | Range | Lot Idn | Feet from the | North/South line | Feet from the | East/West line | County |
|---------------|---------|----------|-------|---------|---------------|------------------|---------------|----------------|--------|
| M | 9 | 19 S | 33 E | | 660 | SOUTH | 660 | WEST | LEA |

Bottom Hole Location If Different From Surface

| UL or lot No. | Section | Township | Range | Lot Idn | Feet from the | North/South line | Feet from the | East/West line | County |
|---------------|---------|----------|-------|---------|---------------|------------------|---------------|----------------|--------|
| | | | | | | | | | |

| | | | |
|-------------------------------|-----------------|--------------------|-----------|
| Dedicated Acres 320 | Joint or Infill | Consolidation Code | Order No. |
|-------------------------------|-----------------|--------------------|-----------|

NO ALLOWABLE WILL BE ASSIGNED TO THIS COMPLETION UNTIL ALL INTERESTS HAVE BEEN CONSOLIDATED
OR A NON-STANDARD UNIT HAS BEEN APPROVED BY THE DIVISION

| | |
|------------------------------------------------------------------------------------------------|-----------------------------------------------------------------------------------------------------------------------------------------------------------------------------------------------------------------------------------------------------------------------------------------------------------------------------------------------------------------------------------------------------------------------------------------------------------------------------------------------------------------------------------------------------------------------------------------------------------------------------------------------------------------------------------------------------------|
| <p>3366.6' 3369.8'</p> <p>3368.1' 3367.1'</p> <p>DETAIL</p> <p>SEE DETAIL</p> <p>660' 660'</p> | <p>OPERATOR CERTIFICATION</p> <p>I hereby certify the the information contained herein is true and complete to the best of my knowledge and belief.</p> <p><i>Larry Wheat</i> Signature Larry Wheat Printed Name Dir. Supt Title 8-16-99 Date</p> <p>SURVEYOR CERTIFICATION</p> <p>I hereby certify that the well location shown on this plat was plotted from field notes of actual surveys made by me or under my supervision, and that the same is true and correct to the best of my belief.</p> <p>JULY 28, 1999</p> <p>Date Surveyed Signature: <i>Ronald G. Edson</i> Professional Surveyor No. RONALD G. EDSON 3239 12641 12185</p> |
|------------------------------------------------------------------------------------------------|-----------------------------------------------------------------------------------------------------------------------------------------------------------------------------------------------------------------------------------------------------------------------------------------------------------------------------------------------------------------------------------------------------------------------------------------------------------------------------------------------------------------------------------------------------------------------------------------------------------------------------------------------------------------------------------------------------------|

1 2 3 4 5 6 7 8 9 10 11 12 13 14 15 16 17 18 19 20 21 22 23 24 25 26 27 28 29 30

DISTRICT I
P.O. Box 1980, Hobbs, NM 88241-1130

DISTRICT II
P.O. Drawer DD, Artesia, NM 88211-0719

DISTRICT III
1006 Rio Brazos Rd., Aztec, NM 87410

DISTRICT IV
P.O. BOX 2088, SANTA FE, N.M. 87504-2088

State of New Mexico
Energy, Minerals and Natural Resources Department

Form C-102
Revised February 10, 1994
Submit to Appropriate District Office
State Lease - 4 Copies
Fee Lease - 3 Copies

Exhibit "A"

OIL CONSERVATION DIVISION
P.O. Box 2088
Santa Fe, New Mexico 87504-2088

☐ AMENDED REPORT

WELL LOCATION AND ACREAGE DEDICATION PLAT

| | | |
|-----------------------------------|-------------------------------------------------------|---------------------------------|
| API Number 30-025-34707 | Pool Code 77370 | Pool Name Gem, Morrow |
| Property Code 24876 | Property Name BUFFALO PROSPECT | Well Number |
| OGRID No. 1618.59 | Operator Name KCS MEDALLION RESOURCES, INC. | Elevation 3667 |

Surface Location

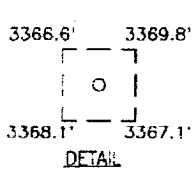
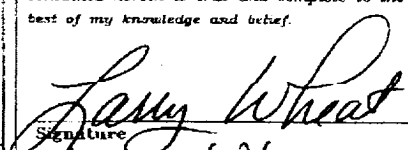

| | | | | | | | | | |
|---------------------------|---------------------|-------------------------|----------------------|---------|-----------------------------|----------------------------------|-----------------------------|-------------------------------|----------------------|
| UL or lot No. M | Section 9 | Township 19 S | Range 33 E | Lot Idn | Feet from the 660 | North/South line SOUTH | Feet from the 660 | East/West line WEST | County LEA |
|---------------------------|---------------------|-------------------------|----------------------|---------|-----------------------------|----------------------------------|-----------------------------|-------------------------------|----------------------|

Bottom Hole Location If Different From Surface

| | | | | | | | | | |
|---------------|---------|----------|-------|---------|---------------|------------------|---------------|----------------|--------|
| UL or lot No. | Section | Township | Range | Lot Idn | Feet from the | North/South line | Feet from the | East/West line | County |
|---------------|---------|----------|-------|---------|---------------|------------------|---------------|----------------|--------|

| | | | |
|-------------------------------|-----------------|--------------------|-----------|
| Dedicated Acres 320 | Joint or Infill | Consolidation Code | Order No. |
|-------------------------------|-----------------|--------------------|-----------|

NO ALLOWABLE WILL BE ASSIGNED TO THIS COMPLETION UNTIL ALL INTERESTS HAVE BEEN CONSOLIDATED
OR A NON-STANDARD UNIT HAS BEEN APPROVED BY THE DIVISION

| | | | | | |
|-------------------------------------------------------------------------------------|--|--|--|-----------------------------------------------------------------------------------------------------------------------------------------------------------------------------------------------------------------------------------------------------------------------------------------------------------------------------------------------------------------------------------------------------------------------------------------------------------------------------------------------------------------------|--|
|  | | | | OPERATOR CERTIFICATION I hereby certify the the information contained herein is true and complete to the best of my knowledge and belief.  Signature Larry Wheat Printed Name Drlg Supt Title 8-16-99 Date | |
| | | | | SURVEYOR CERTIFICATION I hereby certify that the well location shown on this plat was plotted from field notes of actual surveys made by me or under my supervision, and that the same is true and correct to the best of my belief. JULY 28, 1999 Date Surveyed  Signature Ronald G. Edson Professional Surveyor No. RONALD G. EDSON 3239 12641 EDONALD 12185 | |

SEE DETAIL

660' → ○
↑
660'

