

District I  
1625 N. French Dr., Hobbs, NM 88240  
District II  
811 South First, Artesia, NM 88210  
District III  
1000 Rio Brazos Road, Aztec, NM 87410  
District IV  
2040 South Pacheco, Santa Fe, NM 87505

State of New Mexico  
Energy Minerals and Natural Resources

Oil Conservation Division  
2040 South Pacheco  
Santa Fe, NM 87505

Form C-101  
Revised March 17, 1999

Submit to appropriate District Office  
State Lease - 6 Copies  
Fee Lease - 5 Copies

☐ AMENDED REPORT

**APPLICATION FOR PERMIT TO DRILL, RE-ENTER, DEEPEN, PLUGBACK, OR ADD A ZONE**

<sup>1</sup> Operator Name and Address EnerQuest Resources, LLC P. O. Box 11150 Midland, TX 79702		<sup>2</sup> OGRID Number 160620
<sup>3</sup> Property Code 23707	<sup>5</sup> Property Name Laney "A"	<sup>4</sup> API Number 30-025-34996
		<sup>6</sup> Well No. 3

<sup>7</sup> Surface Location

UL or lot no.	Section	Township	Range	Lot Idn	Feet from the	North/South line	Feet from the	East/West line	County
P	30	18S	39E		853	south	660	east	Lea

<sup>8</sup> Proposed Bottom Hole Location If Different From Surface

UL or lot no.	Section	Township	Range	Lot Idn	Feet from the	North/South line	Feet from the	East/West line	County
<sup>9</sup> Proposed Pool 1 East Hobbs (San Andres)					<sup>10</sup> Proposed Pool 2				

<sup>11</sup> Work Type Code N	<sup>12</sup> Well Type Code O	<sup>13</sup> Cable/Rotary R	<sup>14</sup> Lease Type Code P	<sup>15</sup> Ground Level Elevation 3609'
<sup>16</sup> Multiple No	<sup>17</sup> Proposed Depth 4700'	<sup>18</sup> Formation San Andres	<sup>19</sup> Contractor CapStar	<sup>20</sup> Spud Date 4-25-00

<sup>21</sup> Proposed Casing and Cement Program

Hole Size	Casing Size	Casing weight/foot	Setting Depth	Sacks of Cement	Estimated TOC
12 1/4"	8 5/8"	24 #/ft	1925'	825	Surface
7 7/8"	5 1/2"	15.5 #/ft	4700'	485	1900'

<sup>22</sup> Describe the proposed program. If this application is to DEEPEN or PLUG BACK, give the data on the present productive zone and proposed new productive zone.

Describe the blowout prevention program, if any. Use additional sheets if necessary.

1. MIRU Rotary tools. Spud 12 1/4" hole & drill into anhy @ 1925'w/fresh water.
2. Set 8 5/8" casing & cement to surface. WOC 12 hrs. NUBOP & pressure test.
3. Drill out below surface casing w/ 7 7/8" bit w/ 10 # brine water. Mud up w/starch @ 4400' & drill hole to est TD of 4700'.
4. Run OH "E" logs & evaluate for production casing & completion.

BOP: Shaffer "E" double Ram Preventor 9" x 3000#  
Torrus Annular Preventor 9" x 3000#

Permit Expires 1 Year From Approval  
Date Unless Drilling Underway

<sup>23</sup> I hereby certify that the information given above is true and complete to the best of my knowledge and belief.

Signature:



Printed name: Christopher P. Renaud

Title: Vice President

Date:


3-31-00

Phone:

915 685-3116

OIL CONSERVATION DIVISION

Approved by:




Title:

Approval Date:

Expiration Date:

Conditions of Approval:

Attached ☐



DISTRICT I  
P.O. Box 1960, Hobbs, NM 88241-1960

State of New Mexico  
Energy, Minerals and Natural Resources Department

Form C-102  
Revised February 10, 1994  
Submit to Appropriate District Office  
State Lease - 4 Copies  
Fee Lease - 3 Copies

DISTRICT II  
P.O. Drawer DD, Artesia, NM 88211-0719

DISTRICT III  
1000 Rio Brazos Rd., Aztec, NM 87410

DISTRICT IV  
P.O. BOX 2088, SANTA FE, N.M. 87504-2088

## OIL CONSERVATION DIVISION

P.O. Box 2088  
Santa Fe, New Mexico 87504-2088

☐ AMENDED REPORT

### WELL LOCATION AND ACREAGE DEDICATION PLAT

API Number <b>30-025-34996</b>	Pool Code <b>32300</b>	Pool Name <b>East Hobbs (San Andres)</b>
Property Code <b>23707</b>	Property Name <b>LANEY A</b>	Well Number <b>3</b>
OGRID No. <b>160620</b>	Operator Name <b>ENERQUEST RESOURCES, LLC.</b>	Elevation <b>3609</b>

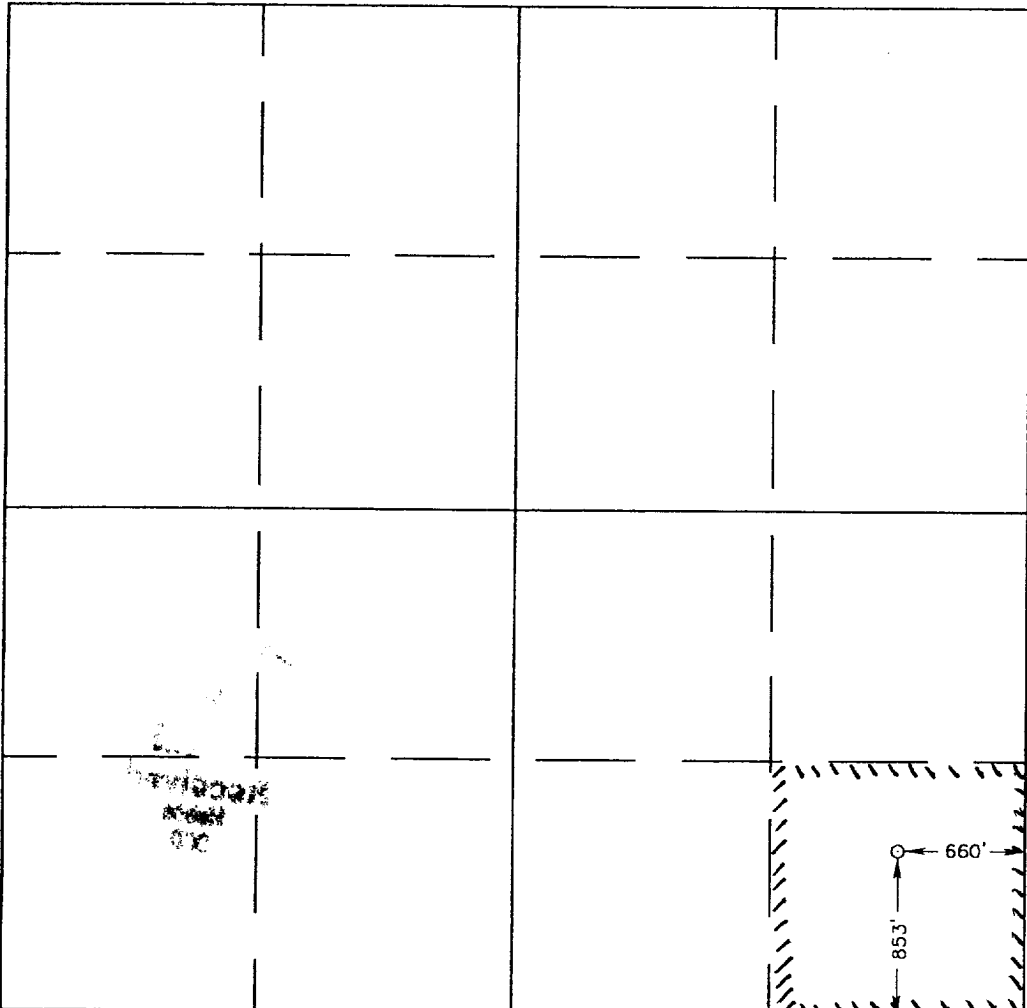


#### Surface Location

UL or lot No. <b>P</b>	Section <b>30</b>	Township <b>18 S</b>	Range <b>39 E</b>	Lot Idn	Feet from the <b>853</b>	North/South line <b>SOUTH</b>	Feet from the <b>660</b>	East/West line <b>EAST</b>	County <b>LEA</b>
---------------------------	----------------------	-------------------------	----------------------	---------	-----------------------------	----------------------------------	-----------------------------	-------------------------------	----------------------

#### Bottom Hole Location If Different From Surface

UL or lot No.	Section	Township	Range	Lot Idn	Feet from the	North/South line	Feet from the	East/West line	County
Dedicated Acres <b>40</b>	Joint or Infill	Consolidation Code	Order No.						

NO ALLOWABLE WILL BE ASSIGNED TO THIS COMPLETION UNTIL ALL INTERESTS HAVE BEEN CONSOLIDATED  
OR A NON-STANDARD UNIT HAS BEEN APPROVED BY THE DIVISION

	<b>OPERATOR CERTIFICATION</b>  <i>I hereby certify the the information contained herein is true and complete to the best of my knowledge and belief.</i>   Signature <b>Christopher P. Renaud</b> Printed Name <b>Vice President</b> Title <b>3-31-00</b> Date
	<b>SURVEYOR CERTIFICATION</b>  <i>I hereby certify that the well location shown on this plat was plotted from field notes of actual surveys made by me or under my supervision, and that the same is true and correct to the best of my belief.</i>  <b>MARCH 28, 2000</b> Date Surveyed <b>LMP</b> Signature & Seal of Professional Surveyor  <b>3/29/00</b> Certificate No. <b>RONALD J. EIDSON 3239</b> <b>GARY EIDSON 12641</b> <b>MAGN McDONALD 12185</b>

ABOVE DATE DOES NOT  
INDICATE WHEN  
CONFIDENTIAL LOGS  
WILL BE RELEASED

ELF

