

OCD  
Hobbs

Form 3160-5  
(August 1999)  
(1 original, 5 copies)

UNITED STATES  
DEPARTMENT OF THE INTERIOR  
BUREAU OF LAND MANAGEMENT

SUNDRY NOTICES AND REPORTS ON WELLS

Do not use this form for proposals to drill or to re-enter an abandoned well. Use Form 3160-3 (APD) for such proposals.

SUBMIT IN TRIPLICATE - Other instructions on reverse side

FORM APPROVED  
OMB NO. 1004-0135

Expires: November 30, 2000

1. Type of well

☒ Oil Well ☐ Gas Well ☐ Other

2. Name of Operator

EOG Resources, Inc.

3a. Address

P.O. Box 2267, Midland, TX 79702

3b. Phone No. (include area code)

915 686-3689

4. Location of Well (Footage, Sec., T., R., M., or Survey Description)

1310 FSL & 1980 FEL UNIT O

SEC. 18 T-18S R-33E

5 Lease Serial No.

NM93

6 If Indian, Allottee or Tribe Name

7 If Unit or CA/Agreement, Name and/or No.

8 Well Name and No.

CORBIN "18" FED COM NO. 1

9 API Well No.

30-025-35232

10 Field and Pool, or Exploratory

11 County or Parish, State

LEA CO., NM

INDICATE NATURE OF NOTICE, REPORT, OR OTHER DATA

TYPE OF SUBMISSION TYPE OF ACTION

☒ Notice of Intent

☐ Subsequent Report

☐ Final Abandonment Notice

☐ Acidize

☐ Alter Casing

☐ Casing Repair

☐ Change Plans

☐ Convert to Injection

☐ Deepen

☐ Fracture Treat

☐ New Construction

☐ Plug and Abandon

☐ Plug Back

☐ Production (Start/Resume)

☐ Reclamation

☐ Recomplete

☐ Temporarily Abandon

☐ Water Disposal

☐ Water Shut-Off

☐ Well Integrity

☐ Downhole Commingle

13. Describe Proposed or Completed Operation (clearly state all pertinent details, including estimated starting date of any proposed work and approximate duration thereof. If the proposal is to deepen directionally or recompleat horizontally, give subsurface locations and measured and true vertical depths of all pertinent markers and zone. Attach the Bond under which the work will be performed or provide the Bond No. on file with BLM/BIA. Required subsequent reports shall be filed within 30 days following completion of the involved operations. If the operation results in a multiple completion or recompleat in a new interval, a Form 3160-4 shall be filed once testing has been completed. Final Abandonment Notices shall be filed only after all requirements, including reclamation, have been completed, and the operator has determined that the site is ready for final inspection.

INTENT TO DOWNHOLE COMMINGLE CORBIN; STRAWN, SOUTH & CORBIN; MORROW, SOUTH AS FOLLOWS:

- 1) TAG CMT ON CIBP.
- 2) POOH W/2-7/8" TBG.
- 3) TST BOP'S TO 5000 PSI.
- 4) DRL THRU CIBP.
- 5) RUN PRODUCTION LOG ACROSS STRAWN & MORROW PERFS. (12212-13544).
- 6) PLACE TO SALES.

14. I hereby certify that the foregoing is true and correct  
Name (Printed/Typed)

Bev Hatfield

Title  
Sr. Regulatory Admin.

Signature

*Bev Hatfield*

Date  
8/22/2001

FEDERAL OR STATE OFFICE USE

Approved by

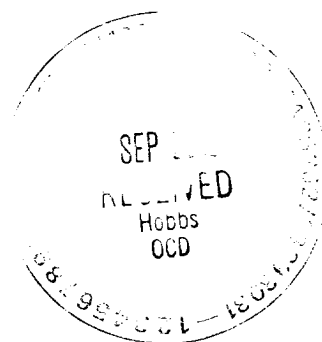
Conditions of approval, if any, are attached. Approval of this notice does not warrant or certify that the applicant holds legal or equitable title to those rights in the subject lease which would entitle the applicant to conduct thereon.

Title

Date

Office

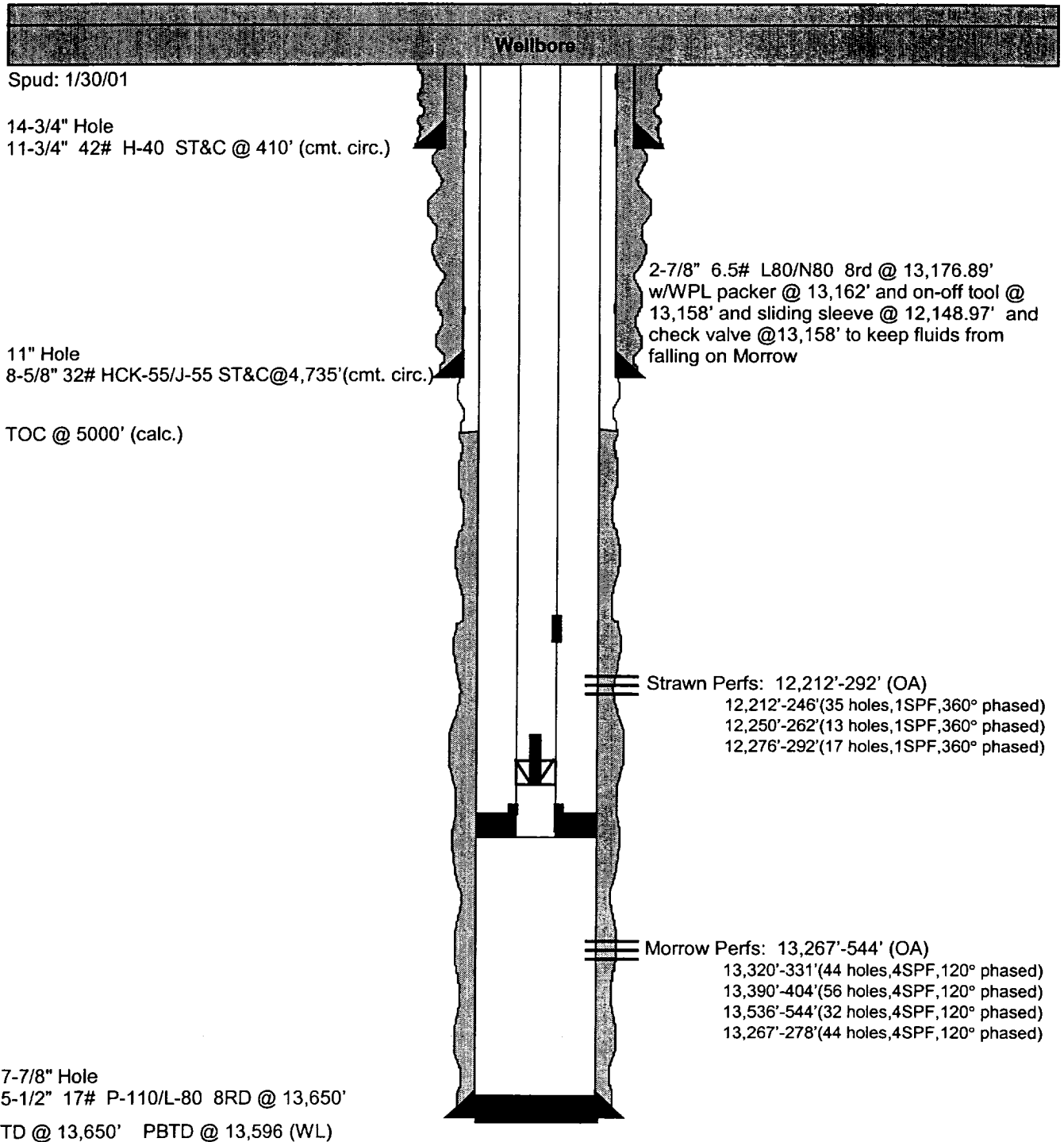
Title 18 U.S.C. Section 1001 and Title 43 U.S.C. Section 1212, make it a crime for any person knowingly and willfully to make to any department or agency of the United States any false, fictitious or fraudulent statements or representations as to any matter within its jurisdiction.




EOG RESOURCES, INC.  
1310' FSL & 1980' FEL  
Sec. 18-T18S-R33E

CORBIN "18" FED. COM #1  
LEA CO., NEW MEXICO  
AUGUST 16, 2001

PROPOSED  
WELLBORE SCHEMATIC





EOG RESOURCES, INC.  
1310' FSL & 1980' FEL  
Sec. 18-T18S-R33E

CORBIN "18" FED. COM #1  
LEA CO., NEW MEXICO  
JUNE 25, 2001

CURRENT  
WELLBORE SCHEMATIC

