

District I
PO Box 1980, Hobbs, NM 88241-1980
District II
PO Drawer DD, Artesia, NM 88211-0719
District III
1000 Rio Brazos Rd., Aztec, NM 87410
District IV
PO Box 2088, Santa Fe, NM 87504-2088

State of New Mexico
Energy, Minerals & Natural Resources Department
OIL CONSERVATION DIVISION
PO Box 2088
Santa Fe, NM 87504-2088

Form C-102
Revised February 21, 1994
Instructions on back
Submit to Appropriate District Office
State Lease - 4 Copies
Fee Lease - 3 Copies

☐ AMENDED REPORT

WELL LOCATION AND ACREAGE DEDICATION PLAT

*API Number 30-025-35321	*Pool Code 13300 97133	*Pool Name Wildcat CORBIN, STRAWN, SOUTH
*Property Code 27053	*Property Name CORBIN "18" FEDERAL COM	*Well Number 1
*OGRID No. 7377	*Operator Name EOG RESOURCES INC.	*Elevation 3836



¹⁰ Surface Location

UL or lot no. XXXXX	Section 18	Township 18-S	Range 33-E	Lot Idn	Feet from the 1310	North/South line SOUTH	Feet from the 1980	East/West line EAST	County LEA
------------------------	---------------	------------------	---------------	---------	-----------------------	---------------------------	-----------------------	------------------------	---------------

¹¹ Bottom Hole Location If Different From Surface

UL or lot no.	Section	Township	Range	Lot Idn	Feet from the	North/South line	Feet from the	East/West line	County
*Dedicated Acres 320	*Joint or Infill	*Consolidation Code		*Order No.					

NO ALLOWABLE WILL BE ASSIGNED TO THIS COMPLETION UNTIL ALL INTERESTS HAVE BEEN CONSOLIDATED
OR A NON-STANDARD UNIT HAS BEEN APPROVED BY THE DIVISION

16					17 OPERATOR CERTIFICATION I hereby certify that the information contained herein is true and complete to the best of my knowledge and belief.  Signature Beverly Hatfield Printed Name Sr. Regulatory Admin. Title 8-20-01 Date
EOG RESOURCES INC. CORBIN "18" FEDERAL COM No.1 ELEV.=3836' Y=634851.596 X=694789.478 LAT.=32°44'37.32" LONG.=103°41'59.31"					18 SURVEYOR CERTIFICATION I hereby certify that the well location shown on this plat was plotted from field notes of actual surveys made by me or under my supervision, and that the same is true and correct to best of my belief. NOVEMBER 9, 2000 Date of Survey Signature and Seal of Professional Surveyor:  Certificate Number 14729

District I
PO Box 1980, Hobbs, NM 88241-1980
District II
PO Drawer DD, Artesia, NM 88211-0719
District III
1000 Rio Brazos Rd., Aztec, NM 87410
District IV
PO Box 2088, Santa Fe, NM 87504-2088

State of New Mexico
Energy, Minerals & Natural Resources Department

OIL CONSERVATION DIVISION
PO Box 2088
Santa Fe, NM 87504-2088

Form C-102
Revised February 21, 1994
Instructions on back
Submit to Appropriate District Office
State Lease - 4 Copies
Fee Lease - 3 Copies

☐ AMENDED REPORT

WELL LOCATION AND ACREAGE DEDICATION PLAT

API Number 30-025-35321		Pool Code 75080		Pool Name Corbin; Morrow, South	
Property Code 27053		Property Name CORBIN "18" FEDERAL COM			
OGRID No. 7377		Operator Name EOG RESOURCES INC.			
				Well Number 1	Elevation 3836

10 Surface Location

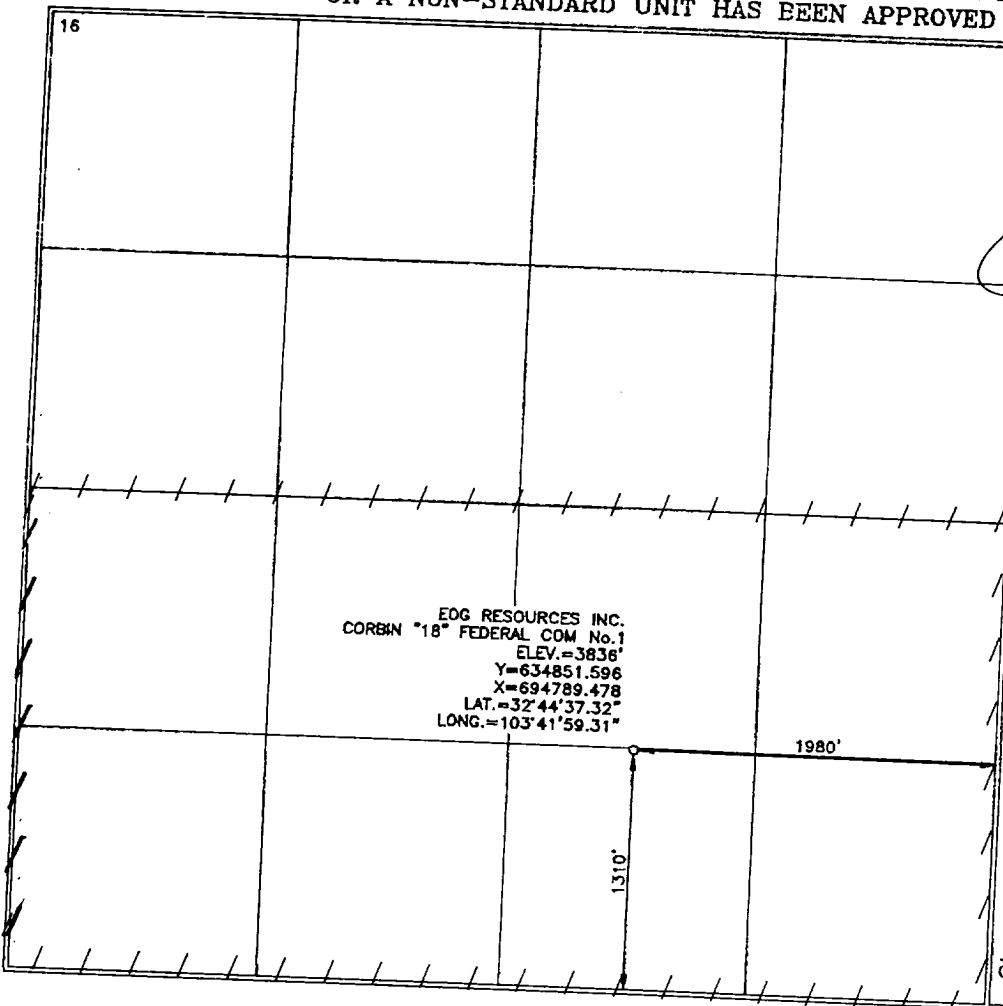
UL or lot no.	Section	Township	Range	Lot Idn	Feet from the	North/South line	Feet from the	East/West line	County
XXXXX	18	18-S	33-E		1310	SOUTH	1980	EAST	LEA

11 Bottom Hole Location If Different From Surface

UL or lot no.	Section	Township	Range	Lot Idn	Feet from the	North/South line	Feet from the	East/West line	County

Dedicated Acres 320	Joint or Infill	Consolidation Code	Order No.
------------------------	-----------------	--------------------	-----------

NO ALLOWABLE WILL BE ASSIGNED TO THIS COMPLETION UNTIL ALL INTERESTS HAVE BEEN CONSOLIDATED
OR A NON-STANDARD UNIT HAS BEEN APPROVED BY THE DIVISION



17 OPERATOR CERTIFICATION

I hereby certify that the information contained herein is true and complete to the best of my knowledge and belief.

Beverly Hatfield
Signature
Beverly Hatfield
Printed Name
Sr. Regulatory Admin.
Title
8-20-01
Date

18 SURVEYOR CERTIFICATION

I hereby certify that the well location shown on this plat was plotted from field notes of actual surveys made by me or under my supervision, and that the same is true and correct to best of my belief.

NOVEMBER 9, 2000
Date of Survey
Signature and Seal of Professional Surveyor:
James E. Tompkins
JAMES E. TOMPKINS
NEW MEXICO
REGISTERED PROFESSIONAL LAND SURVEYOR
14729
Certificate Number
14729



CMD :
OG6POOL

ONGARD
MAINTAIN POOL

10/04/01 13:01:10
OGOPK -TPIO

Pool Code : 97133 Pool Name : WILDCAT ~~9-09~~ S1933180;STRAWN (GAS)
OCD Order No : R 0
Pool Type : O (O/G/A) Pool Creation Date : 04-01-2001
Pool Region : S (N/S) Last Updation Date : 04-01-2001

Special Pool Rules :
Oil Well Spacing : ~~40 (Acres)~~ Gas Well Spacing : 320 (Acres)
Orthodox Well Locn : 330 (Ft from end line) 330 (Ft from side line)
330 (Ft from nearest well) 330 (Ft from Q/Q line)
Top Unit Allowable : 365 (BOPD)
Casinghead Gas Limit : 750 (MCFD)
Gas-Oil Limit : 2000
Depth Bracket : 12999 (Feet)

Prorated Gas (Y/N) : Acre Basis : 100.00 (in %)
Deliv Basis : (in %)
Simultaneous Dedication Allowed (Y/N) : Y

M0015: Table update is successful.

PF01 HELP	PF02	PF03 EXIT	PF04 GoTo	PF05	PF06 CONFIRM
PF07	PF08	PF09 COMMENT	PF10	PF11	PF12