

# Scientific Drilling

## OXY PERMIAN

Field: North Hobbs  
Site: Lea County, NM  
Well: NHU #~~24~~613  
Wellpath: DD - Job #32D0301122/K124  
Survey: 3/1/01-3/06/01

Unit L - 24 - 185 - 37e  
SUR: 1605/s & 548/w  
BHL: 1724/s & 510/w  
30-025-3537D


This survey is correct to the best of my knowledge  
and is supported by actual field data.


Scott Moody.....Company Representative

Notorized this date 6<sup>th</sup> of April, 2001.

Deborah Sue Bynum

Notary Signature  
County of Midland  
State of Texas







KEY ENERGY DRILLING, INC.  
P.O. Box 1295  
Midland, Texas 79702  
Phone 915-570-0494  
Fax 915-570-0465

To: Whom It May Concern:

RE: STATE OF NEW MEXICO  
OIL AND GAS DIVISION  
INCLINATION REPORT


Lease Name: NORTH HOBBS UNIT  
Well Number: #24-613  
County/State: LEA, N.M.  
Operator: OCCIDENTAL PERMIAN LTD.  
Address: P. O. BOX 4294  
Address: HOUSTON, TEXAS 77210-4294  
Location:

I, **CHOYR GILBERT**, Contract Manager for Key Energy Drilling, Inc., PO Box 1295, Midland, TX 79702, declare that I am authorized to make this certification, that I have personal knowledge of the inclination data and facts placed on this form and that such data and facts are true, correct, and complete to the best of my knowledge.

Sworn to and Subscribed Before Me by the said

  
CHOYR GILBERT  
Contract Manager

This the 11<sup>th</sup> day of April, 2001

  
Signature of Notary Public  
In and for the State of Texas



DENESE TRUITT  
Print Name of Notary Public

