

UNITED STATES
DEPARTMENT OF THE INTERIOR
BUREAU OF LAND MANAGEMENT

N.M. Oil Cons. Division
1625 N. French Blvd.
Hobbs, NM 88240

FORM APPROVED
BLM 1004-0135
Expires November 30, 2000

SUNDRY NOTICES AND REPORTS ON WELLS
Do not use this form for proposals to drill or to re-enter an abandoned well. Use Form 3160-3 (APD) for such proposals.

NMNM 96781

6. If Indian, Allottee or Tribe Name

7. If Unit or CA/Agreement, Name and/or No.

8. Well Name and No.

Robin 28 Federal #1

9. API Well No.

30-025-35844

10. Field and Pool, or Exploratory Area

Corbin Morrow, S. (Gas)

11. County or Parish, State


Lea County, New Mexico

12. CHECK APPROPRIATE BOX(ES) TO INDICATE NATURE OF NOTICE, REPORT, OR OTHER DATA

TYPE OF SUBMISSION	TYPE OF ACTION			
<input checked="" type="checkbox"/> Notice of Intent	<input type="checkbox"/> Acidize	<input type="checkbox"/> Deepen	<input type="checkbox"/> Production (Start/Resume)	<input type="checkbox"/> Water Shut-Off
<input type="checkbox"/> Subsequent Report	<input type="checkbox"/> Alter Casing	<input type="checkbox"/> Fracture Treat	<input type="checkbox"/> Reclamation	<input type="checkbox"/> Well Integrity
<input type="checkbox"/> Final Abandonment Notice	<input type="checkbox"/> Casing Repair	<input type="checkbox"/> New Construction	<input type="checkbox"/> Recomplete	<input checked="" type="checkbox"/> Other Amend A.P.D.
	<input type="checkbox"/> Change Plans	<input type="checkbox"/> Plug and Abandon	<input type="checkbox"/> Temporarily Abandon	BOP Sketches
	<input type="checkbox"/> Convert to Injection	<input type="checkbox"/> Plug Back	<input type="checkbox"/> Water Disposal	

13. Describe Proposed or Completed Operation (clearly state all pertinent details, including estimated starting date of any proposed work and approximate duration thereof. If the proposal is to deepen directionally or recompleat horizontally, give subsurface locations and measured and true vertical depths of all pertinent markers and zones. Attach the Bond under which the work will be performed or provide the Bond No. on file with BLM/BIA. Required subsequent reports shall be filed within 30 days following completion of the involved operations. If the operation results in a multiple completion or recompleat in a new interval, a Form 3160-4 shall be filed once testing has been completed. Final Abandonment Notices shall be filed only after all requirements, including reclamation, have been completed, and the operator has determined that the site is ready for final inspection.)

The A.P.D. for this well was approved on 2/20/02. We are submitting revised BOP sketches for your approval.



14. I hereby certify that the foregoing is true and correct
Name (Printed/Typed)

Marc Wise

Title President

Signature

Date 5/24/02

THIS SPACE FOR FEDERAL OR STATE OFFICE USE

Approved by

Title

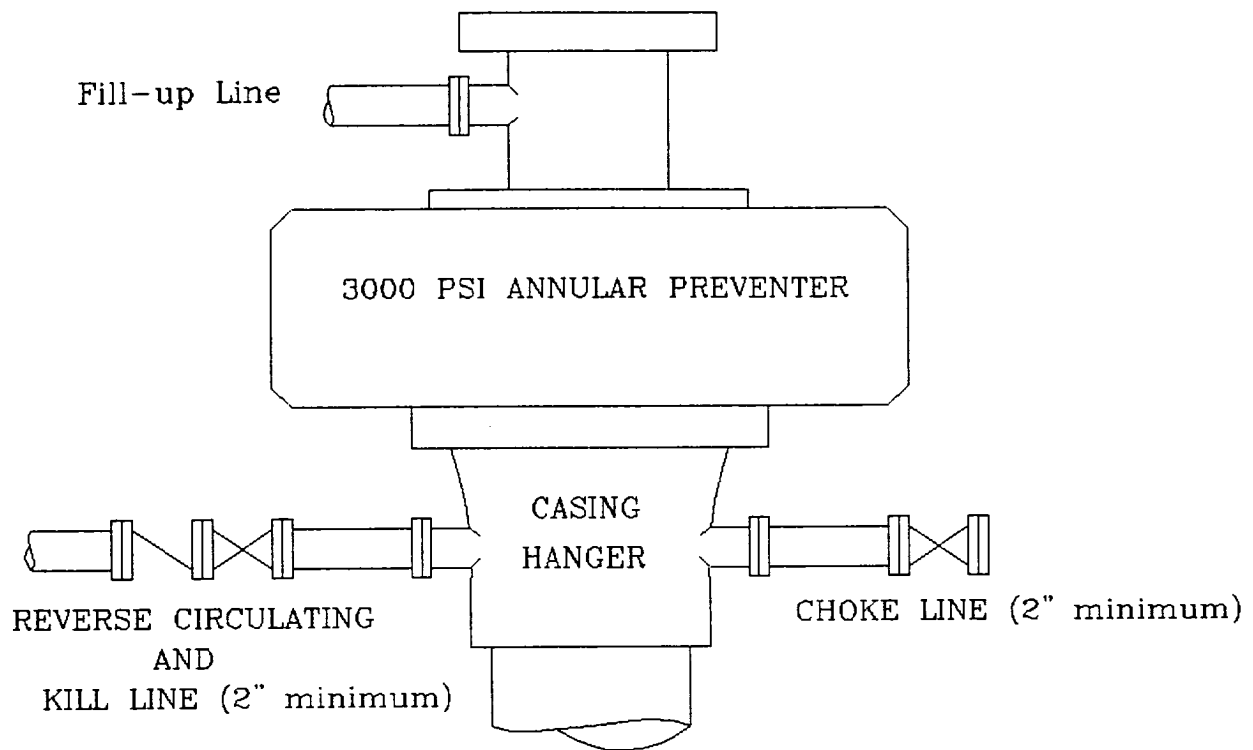
Date

Conditions of approval, if any, are attached. Approval of this notice does not warrant or certify that the applicant holds legal or equitable title to those rights in the subject lease which would entitle the applicant to conduct operations thereon.

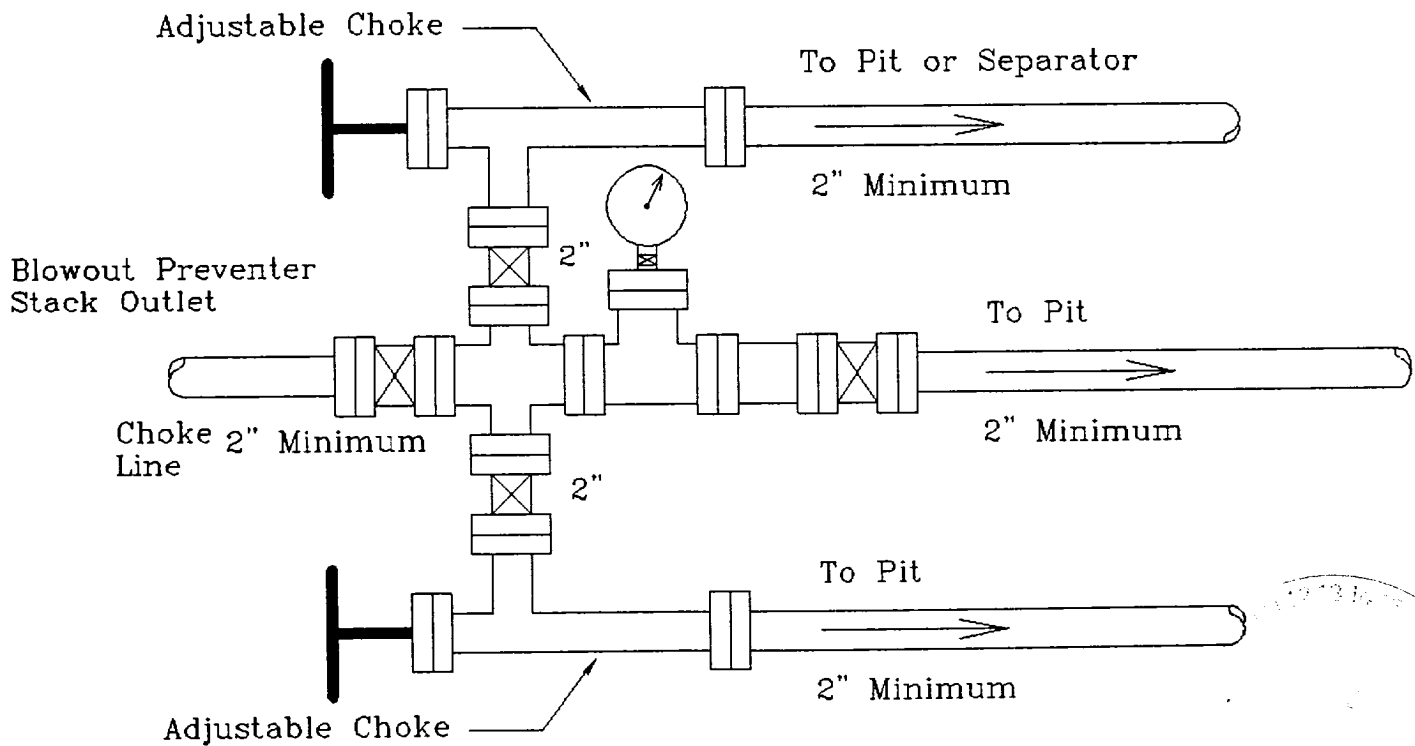
Office

Title 18 U.S.C. Section 1001 and Title 43 U.S.C. Section 1212, make it a crime for any person knowingly and willfully to make to any department or agency of the United States any false, fictitious or fraudulent statements or representations as to any matter within its jurisdiction.

IN IMMEDIATE HOLE SECTION



3000 PSI WORKING PRESSURE



3000 PSI WORKING PRESSURE

TEST CASING AND ANNULAR PREVENTOR TO $(0.70 \times 1730 = 1211 \text{ psig})$

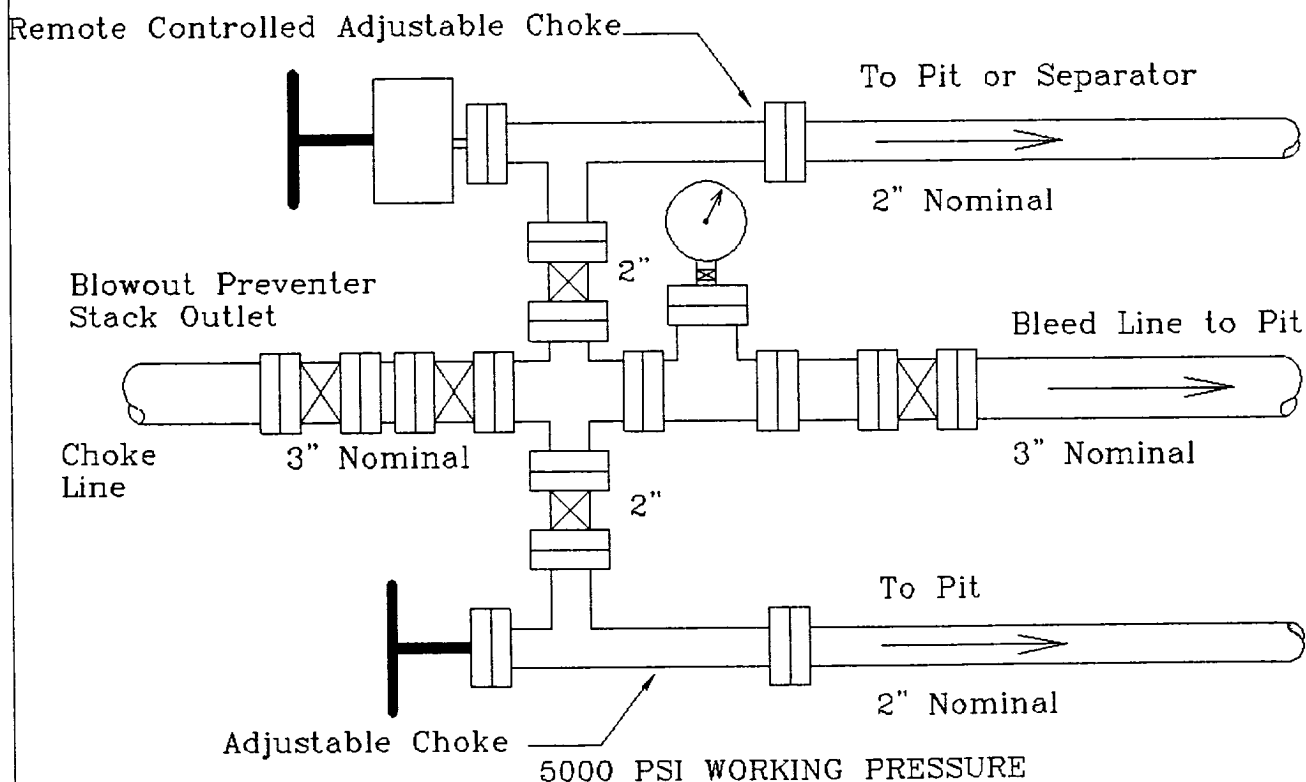
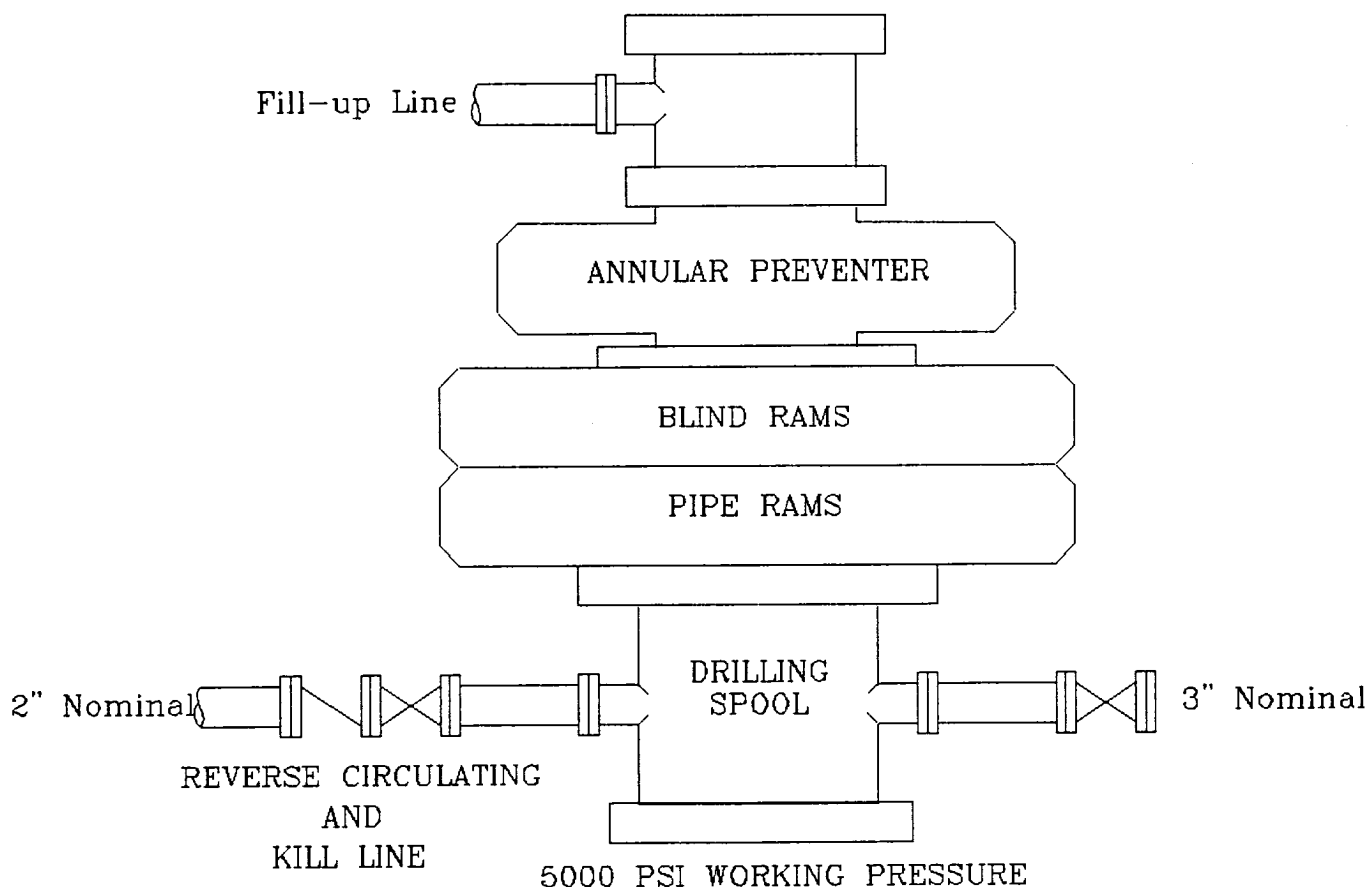
Location: NE/4 NE/4
Sec. 28, T-18S, R-33E
Lea County, NM

ROBIN 28 FEDERAL NO. 1
BLOWOUT PREVENTER AND CHOKE MANIFOLD

Scale: None

3/29/02

PRODUCTION HOLE SECTION



TEST STACK WITH TEST PLUG TO 5000 psig
 TEST CASING TO (0.22 X 5150' = 1133 psig)

Location: NE/4 NE/4
 Sec. 28, T-18S, R-33E
 Lea County, NM

ROBIN 28 FEDERAL NO. 1
 BLOWOUT PREVENTER AND CHOKE MANIFOLD

3/29/02

Scale: None