

UNITED STATES
DEPARTMENT OF THE INTERIOR
BUREAU OF LAND MANAGEMENT

SUBMIT IN TRIP DATE
10000 Instructions on
reverse side)

FORM APPROVED
OMB NO. 1004-0136
Expires: February 28, 1995

APPLICATION FOR PERMIT TO DRILL OR DEEPEN

1a. TYPE OF WORK

DRILL ☒

DEEPEN ☐

b. TYPE OF WELL

OIL WELL ☐

GAS WELL ☒

OTHER

SINGLE ZONE ☐

MULTIPLE ZONE ☐

2. NAME OF OPERATOR

Lynx Petroleum Consultants, Inc.

3. ADDRESS AND TELEPHONE NO.

P.O. Box 1708 Hobbs, NM 88241 (505) 392-6950

4. LOCATION OF WELL (Report location clearly and in accordance with any State requirements.)*

At surface

Unit Letter "A", 660' FNL & 660' FEL

At proposed prod. zone

Same

14. DISTANCE IN MILES AND DIRECTION FROM NEAREST TOWN OR POST OFFICE*

10.5 miles Southeast of Maljamar, NM

15. DISTANCE FROM PROPOSED*

LOCATION TO NEAREST
PROPERTY OR LEASE LINE, FT.
(Also to nearest drlg. unit line, if any)

660'

16. NO. OF ACRES IN LEASE

1480

17. NO. OF ACRES ASSIGNED
TO THIS WELL

320

18. DISTANCE FROM PROPOSED LOCATION*
TO NEAREST WELL, DRILLING, COMPLETED,
OR APPLIED FOR, ON THIS LEASE, FT.

1873'

19. PROPOSED DEPTH

13,550'

20. ROTARY OR CABLE TOOLS

Rotary

21. ELEVATIONS (Show whether DF, RT, GR, etc.)

3816' GR

Capitan Controlled Water Basin

22. APPROX. DATE WORK WILL START*

2/15/02

23. PROPOSED CASING AND CEMENTING PROGRAM

| SIZE OF HOLE | GRADE, SIZE OF CASING | WEIGHT PER FOOT | SETTING DEPTH | QUANTITY OF CEMENT |
|--------------|-----------------------|-----------------|---------------|--------------------|
| 17 1/2" | 13 3/8" J-55 | 48 | 420 | 500 SXS |
| 12 1/4" | 9 5/8" K-55 | 40 | 5150 | 1750 SXS |
| 8 3/4" | 5 1/2" S&P | 17 | 13550 | 2500 SXS |

The operator proposes to drill to a depth sufficient to test the Morrow formation for gas. If productive, 5 1/2" casing will be cemented at T.D. If non-productive, the well will be plugged in a manner consistent with federal regulations. Specific programs as per Onshore Oil and Gas Order #1 are outlined in the following attachments:

Drilling Program

Surface Use and Operating Plan

Blowout Preventer Equip. Diagram

Location and Elevation Plat

Planned Access Road

One Mile Radius Map

Drilling Rig Layout

H₂S Drilling Plan

Lease Responsibility Statement

Bonding Information

*An archaeological survey will be provided to the Carlsbad BLM office under separate cover by Archaeological Survey Consultants, Roswell.

IN ABOVE SPACE DESCRIBE PROPOSED PROGRAM: If proposal is to deepen, give data on present productive zone and proposed new productive zone. If proposal is to drill or deepen directionally, give pertinent data on subsurface locations and measured and true vertical depths. Give blowout preventer program, if any.

24.

SIGNED

Marc Wise

Marc Wise

TITLE

President

DATE

2/26/01

OPER. OGRID NO. 13645

PROPERTY NO. 29145

POOL CODE 75080

EFF. DATE 2-22-02

API NO. 30-025-35844

APPROVAL SUBJECT TO

GENERAL REQUIREMENTS AND

SPECIAL STIPULATIONS

ATTACHED

holds legal title to the land and the rights in the subject lease which would entitle the applicant to conduct operations thereon.

APPROVED BY

/S/ JOE G. LARA

TITLE

FIELD MANAGER

DATE

FEB 20 2002

*See Instructions On Reverse Side

APPROVAL FOR 1 YEAR

DISTRICT I
P.O. Box 1980, Hobbs, NM 88241-1980

State of New Mexico
Energy, Minerals and Natural Resources Department

Form C-102
Revised February 10, 1994
Submit to Appropriate District Office
State Lease - 4 Copies
Fee Lease - 3 Copies

DISTRICT II
P.O. Drawer DD, Artesia, NM 88211-0719

OIL CONSERVATION DIVISION

P.O. Box 2088
Santa Fe, New Mexico 87504-2088

DISTRICT III
1000 Rio Brazos Rd., Aztec, NM 87410

DISTRICT IV
P.O. BOX 2088, SANTA FE, N.M. 87504-2088

WELL LOCATION AND ACREAGE DEDICATION PLAT

☐ AMENDED REPORT

| | | |
|-----------------------------------|--|---|
| API Number 30-025-35844 | Pool Code 75080 | Pool Name CORBIN;MORROW,SOUTH (GAS) |
| Property Code 29145 | Property Name ROBIN 28 FEDERAL | Well Number 1 |
| OGRID No. 013645 | Operator Name LYNX PETROLEUM CONSULTANTS, INC. | Elevation 3816' |

Surface Location

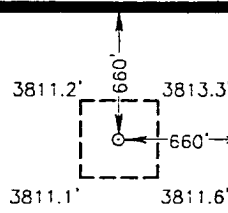


| UL or lot No. | Section | Township | Range | Lot Idn | Feet from the | North/South line | Feet from the | East/West line | County |
|---------------|---------|----------|-------|---------|---------------|------------------|---------------|----------------|--------|
| A | 28 | 18-S | 33-E | | 660 | NORTH | 660 | EAST | LEA |

Bottom Hole Location If Different From Surface

| UL or lot No. | Section | Township | Range | Lot Idn | Feet from the | North/South line | Feet from the | East/West line | County |
|---------------|---------|----------|-------|---------|---------------|------------------|---------------|----------------|--------|
| | | | | | | | | | |

| Dedicated Acres | Joint or Infill | Consolidation Code | Order No. |
|-----------------|-----------------|--------------------|-----------|
| 320 | N | | |

NO ALLOWABLE WILL BE ASSIGNED TO THIS COMPLETION UNTIL ALL INTERESTS HAVE BEEN CONSOLIDATED
OR A NON-STANDARD UNIT HAS BEEN APPROVED BY THE DIVISION

| | | | | | |
|--|--|---------------------|---|---|--|
| | | NM 96781 320 ac. |  | OPERATOR CERTIFICATION I hereby certify the the information contained herein is true and complete to the best of my knowledge and belief.  Signature Marc Wise Printed Name President Title 12/26/01 Date | |
| | | | | SURVEYOR CERTIFICATION I hereby certify that the well location shown on this plat was plotted from field notes of actual surveys made by me or under my supervision, and that the same is true and correct to the best of my belief. DECEMBER 13, 2001 Date Surveyed AWB Signature & Seal of Professional Surveyor  Certificate No. RONALD J. EIDSON 3239 GARY EIDSON 12641 | |
| | | | | | |
| | | | | | |