

DISTRICT I  
P.O. Box 1980, Hobbs, NM 88241-1980  
DISTRICT II  
P.O. Box Drawer DD, Artesia, NM 88211-0719  
DISTRICT III  
1000 Rio Brazos Rd., Aztec, NM 87410  
DISTRICT IV  
P.O. Box 2088, Santa Fe, NM 87504-2088

State of New Mexico  
Energy, Minerals and Natural Resources Departm.  
**OIL CONSERVATION DIVISION**  
P.O. Box 2088  
Santa Fe, New Mexico 87504-2088

Form C-104  
Revised February 10, 1994  
Instructions on back  
Submit to Appropriate District Office  
5 Copies  
☐ AMENDED REPORT

REQUEST FOR ALLOWABLE AND AUTHORIZATION TO TRANSPORT

<sup>1</sup> Operator Name and Address TEXACO EXPLORATION & PRODUCTION INC. P.O. BOX 730, HOBBS, NM 88240		<sup>2</sup> OGRID Number 022351
		<sup>3</sup> Reason for Filing Code AO (WESTTEX 66) EFF. 7/27/95
<sup>4</sup> API Number 30-025-02235	<sup>5</sup> Pool Name VACUUM GRAYBURG SAN ANDRES	<sup>6</sup> Pool Code 62180
<sup>7</sup> Property Code 11122	<sup>8</sup> Property Name CENTRAL VACUUM UNIT	<sup>9</sup> Well No. 69

II. <sup>10</sup> Surface Location

Ul or lot no.	Section	Township	Range	Lot.Idn	Feet From The	North/South Line	Feet From The	East/West Line	County
E	36	17S	34E		1980	NORTH	660	WEST	LEA

<sup>11</sup> Bottom Hole Location

Ul or lot no.	Section	Township	Range	Lot.Idn	Feet From The	North/South Line	Feet From The	East/West Line	County
<sup>12</sup> Lse Code S	<sup>13</sup> Producing Method Code P	<sup>14</sup> Gas Connection Date 8/1/79	<sup>15</sup> C-129 Permit Number	<sup>16</sup> C-129 Effective Date	<sup>17</sup> C-129 Expiration Date				

III. Oil and Gas Transporters

<sup>18</sup> Transporter OGRID	<sup>19</sup> Transporter Name and Address	<sup>20</sup> POD	<sup>21</sup> O/G	<sup>22</sup> POD ULSTR Location and Description
015126	(1) MOBIL PIPELINE COMPANY P.O. BOX 900 DALLAS, TX 75221	2484610	O	E-31-18S-35E LEA, N.M. (BATTERY) LACT UNIT
022628; 144792	(2) TEXAS NEW MEXICO PIPELINE CO.  (3) WESTTEX 66 PIPELINE	2484610	O	E-31-18S-35E LEA, N.M. (BATTERY) LACT UNITS
009171	GPM GAS CORP. 4044 PENBROOK ODESSA, TX 79762	2484630;2806123	G	E-31-18S-35E LEA NM VRU  G-36-17S-34E LEA NM SATT #3
022345	TEXACO E & P INC. PO BOX 4325, 36TH FLR RHEA SIMMONS HOUSTON, TX 77210-4325	2807200;2806124	G	E-31-18S-35E LEA NM VRU  G-36-17S-34E LEA NM SATT #3

IV. Produced Water

<sup>23</sup> POD 2484650	<sup>24</sup> POD ULSTR Location and Description E-31-18S-35E; LEA, N.M. (BATTERY)
------------------------------	---


V. Well Completion Data

<sup>25</sup> Spud Date	<sup>26</sup> Ready Date	<sup>27</sup> Total Depth	<sup>28</sup> PBSD	<sup>29</sup> Perforations
<sup>30</sup> HOLE SIZE	<sup>31</sup> CASING & TUBING SIZE	<sup>32</sup> DEPTH SET	<sup>33</sup> SACKS CEMENT	

VI. Well Test Data

<sup>34</sup> Date New Oil	<sup>35</sup> Gas Delivery Date	<sup>36</sup> Date of Test	<sup>37</sup> Length of Test	<sup>38</sup> Tubing Pressure	<sup>39</sup> Casing Pressure
<sup>40</sup> Choke Size	<sup>41</sup> Oil - Bbls.	<sup>42</sup> Water - Bbls.	<sup>43</sup> Gas - MCF	<sup>44</sup> AOF	<sup>45</sup> Test Method

<sup>46</sup> I hereby certify that the rules and regulations of the Oil Conservation Division have been complied with and that the information given above is true and complete to the best of my knowledge and belief.


Signature 

Printed Name Monte C. Duncan


Title Engr Asst

Date 9/11/95 Telephone 397-0418

**OIL CONSERVATION DIVISION**

Approved By:  JERRY SEXTON

Title:

Approval Date: 

<sup>47</sup> If this is a change of operator fill in the OGRID number and name of the previous operator

Previous Operator Signature	Printed Name	Title	Date
-----------------------------	--------------	-------	------