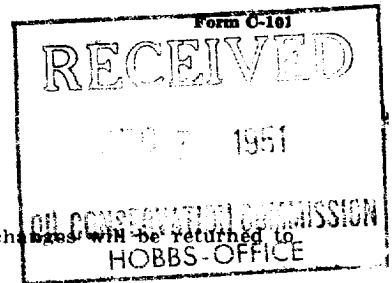


## NEW MEXICO OIL CONSERVATION COMMISSION

## NOTICE OF INTENTION TO DRILL

See Rules 101 and 1104.

If changes in the proposed plan are considered advisable, a copy of this notice showing such changes will be returned to the sender. Submit this notice in triplicate. One copy will be returned following approval.



Bartlesville, Oklahoma

November 23, 1951

Place

Date

Notice hereby is given that it is our intention to commence the drilling of a well to be known as

Phillips Chemical Company

Chem-Santa Fe

well No. 2

in SW/4

Company or Operator

Lease

of Sec. 20, T. 17S, R. 35E, N. M., P. M. Vacuum Pool, Lea County.

N

The well is 1650 feet from (X) (S.) line and 1980 feet from

(X) (W.) line of the above section. in SW/4

(Give location from section lines. Cross out wrong directions.)

If state land the oil and gas lease is No. B-2388 Assignment No. - - -

If patented land the owner is - - -

Address - - -


If government land the permittee is - - -

Address - - -

The lessee is Phillips Chemical Company

Address Bartlesville, Oklahoma

We propose to drill well with drilling equipment as follows: Rotary tools



AREA 640 ACRES

LOCATE WELL CORRECTLY

The status of a bond for this well in conformance with Rule 101 of the General Rules and Regulations of the Commission is as follows: Bond being applied for.

We propose to use the following strings of casing and to land or cement them as indicated:

Size of Hole	Size of Casing	Weight Per Foot	New or Second Hand	Depth	Landed or Cemented	Sacks Cement
11"	8 5/8"	28#	New	1620'	Cemented	450
7 7/8"	5 1/2"	14#	New	4700'	Cemented	400

If changes in the above plans become advisable we will notify you before cementing or landing casing. We estimate that the first productive oil or gas sand should occur at a depth of about 4700 feet

Additional information:

Approved \_\_\_\_\_ 19

except as follows:

*Cement must Return to the surface on 8 5/8 casing*

Phillips Chemical Company

Company or Operator

By \_\_\_\_\_

Position Vice-President

Send communications regarding well to:

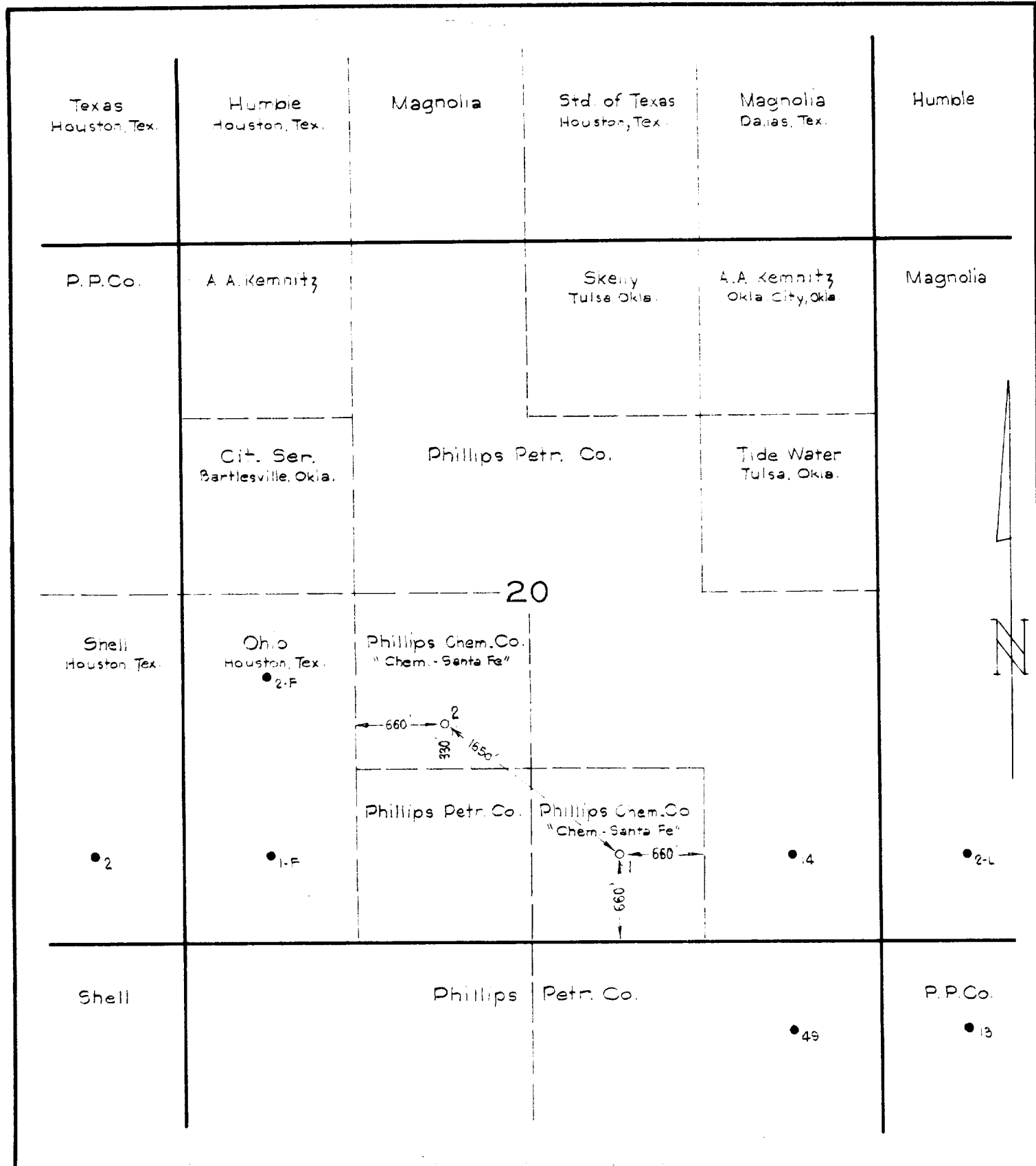
Name Mr. C. P. Dimit

Address Phillips Building, Bartlesville, Okla.

OIL CONSERVATION COMMISSION

By \_\_\_\_\_

Title \_\_\_\_\_



PHILLIPS CHEMICAL CO. BARTLESVILLE, OKLA.

CHEM-SANTA FE LEASE-80.0 ACRES  
 S.W.  $\frac{1}{4}$  S.E.  $\frac{1}{4}$  & N.E.  $\frac{1}{4}$  S.W.  $\frac{1}{4}$  SEC. 20, T.17 S., R.35 E.  
 LEA CO. NEW MEXICO.

DRAWN BY: R.E.V.

11-16-51

SCALE 1"=1000'

CONTRACT NO.

DRAWING NO.

*T. R. Cabbage*  
~~Notary Public~~

I, ....., being first duly sworn on oath, state that I have knowledge of the facts and matter herein set forth on this plat and that the same are true and correct.

Name... *T. R. Cabbage* ... Title... *Vice-President* ~~Notary Public~~

Subscribed and sworn to before me this.....day of..... NOV 23 1951....., 19.....  
Notary Public, Washington.....County.....Okla.....

My Commission Expires Aug. 19, 1952

*Ray E. Huling*  
.....

RAY E. HULING