

Submit 3 Copies To Appropriate District Office

District I

1625 N. French Dr., Hobbs, NM 87240

District II

811 South First, Artesia, NM 87210

District III

1000 Rio Brazos Rd., Aztec, NM 87410

District IV

2040 South Pacheco, Santa Fe, NM 87505

State of New Mexico
Energy, Minerals and Natural Resources

OIL CONSERVATION DIVISION

2040 South Pacheco

Santa Fe, NM 87505

Form C-103

Revised March 25, 1999

WELL API NO.

30-025-03033

5. Indicate Type of Lease

STATE ☒ FEE ☐

6. State Oil & Gas Lease No.

7. Lease Name or Unit Agreement Name:

VACUUM SWD

8. Well No.

35

9. Pool name or Wildcat
SAN ANDRES

SUNDRY NOTICES AND REPORTS ON WELLS

(DO NOT USE THIS FORM FOR PROPOSALS TO DRILL OR TO DEEPEN OR PLUG BACK TO A DIFFERENT RESERVOIR. USE "APPLICATION FOR PERMIT" (FORM C-101) FOR SUCH PROPOSALS.)

1. Type of Well:

Oil Well ☐ Gas Well ☐ Other SWD Well

2. Name of Operator

RICE OPERATING COMPANY

3. Address of Operator

122 W. TAYLOR, HOBBS, NM 88240

4. Well Location

Unit Letter G : 1986 feet from the NORTH line and 1982 feet from the EAST line

Section 35 Township 17S Range 35E NMPM LEA County

10. Elevation (Show whether DR, RKB, RT, GR, etc.)
3899' GL; 3911' KB

11. Check Appropriate Box to Indicate Nature of Notice, Report or Other Data

NOTICE OF INTENTION TO:

PERFORM REMEDIAL WORK ☐ PLUG AND ABANDON ☒

TEMPORARILY ABANDON ☐ CHANGE PLANS ☐

PULL OR ALTER CASING ☐ MULTIPLE COMPLETION ☐

OTHER: ☐

SUBSEQUENT REPORT OF:

REMEDIAL WORK ☐ ALTERING CASING ☐

COMMENCE DRILLING OPNS. ☐ PLUG AND ABANDONMENT ☐

CASING TEST / CEMENT JOB ☐

OTHER: ☐

12. Describe proposed or completed operations. (Clearly state all pertinent details, and give pertinent dates, including estimated date of starting any proposed work). SEE RULE 1103. For Multiple Completions: Attach wellbore diagram of proposed completion or recompilation.

Rigged up to install injection packer pursuant to NM UIC letter dated 12-01-99. POOH and left 110' tbg (parted due to corrosion) in the hole. Fish was stuck in the casing with sulfate scale. Tried to fish and could not recover the fish. Tested the casing and lost the Retrieval Bridge Plug in the hole and could not retrieve. Had to end the job when the AFE funding was exhausted. At this time, Rice Operating Company (ROC) will consult with Vacuum SWD System Partners in order to decide the future of this well. ROC will have a response for the NMOCD concerning this well and a plan of action for either returning the well to disposal activity or plug and abandon by December 9, 2000.

AFE to P&A was approved by Vacuum SWD System Partners 12/4/00.

ROC expects to have this P&A completed before March 1, 2001. NMOCD will be notified in advance of start-up.

Detailed procedure and wellbore schematic attached.

I hereby certify that the information above is true and complete to the best of my knowledge and belief.

SIGNATURE Carolyn Doran Haynes TITLE OPERATIONS ENGINEER DATE 12-8-00

Type or print name CAROLYN DORAN HAYNES

Telephone No. 505-393-9174

(This space for State use)

APPROVED BY _____ TITLE _____ DATE _____

Conditions of approval, if any:

THE COMMISSION MUST BE NOTIFIED 24 HOURS PRIOR TO THE BEGINNING OF PROPOSED OPERATIONS FOR THE OIL TO BE PRODUCED.

Vacuum SWD Well G-35

1986' FNL & 1982' FEL in SEC 35, T17S, R35E Lea Co. NM

350 sx
Cement circulated

KB 3911'

GL 3899'

13 3/8"
H40 @ 320'

API # 30-025-03033

T/Anhydrite 1680'
T/ Rustler 1740'

TOC @ 2000'

12 1/4" hole
400 sx

B/Anhydrite 2770'

T/Yates 3140'

T/Queen 4062'
T/Grayburg 4400'
T/SanAndres 4760'

8 5/8" CSG @ 3262'

40' junk pipe, RBP, Scale @ 4926'

Perforations San Andres @

4973-5030' 5240-5255'

5052-5132' 5303-5323'

5168-5178' 5700-5713'

CIBP @ 6000'

1 sx cement on top

DV Tool @ 6258'

CIBP @ 8596'






1 sx cement on top

5 1/2" CSG @ 9016'

445 sx (40% DD) + 320 sx (neat)

Cement circulated

OH TD @ 9055'

-  Cement Retainer
-  Proposed Cement Plug
-  Bridge Plugs in Hole
-  40' Fish Left in Hole
-  Calcium Sulfate Scale

T/Abo 8740'
Perfs @ 8766-8790'
8958-9004'
Open Hole 9016-9055'

| | |
|---------|-----|
| Drawn | By |
| 12/4/00 | CDH |
| | |
| | |
| | |

RICE OPERATING COMPANY

122 WEST TAYLOR
HOBBS, NM 88240

Vacuum G-35

1986' FNL & 1982' FEL
SEC 35- 17S 35E
LEA COUNTY, NM