

NEW MEXICO OIL CONSERVATION COMMISSION

Well Location and Acreage Dedication Plat

Section A.

Date November 26, 1962

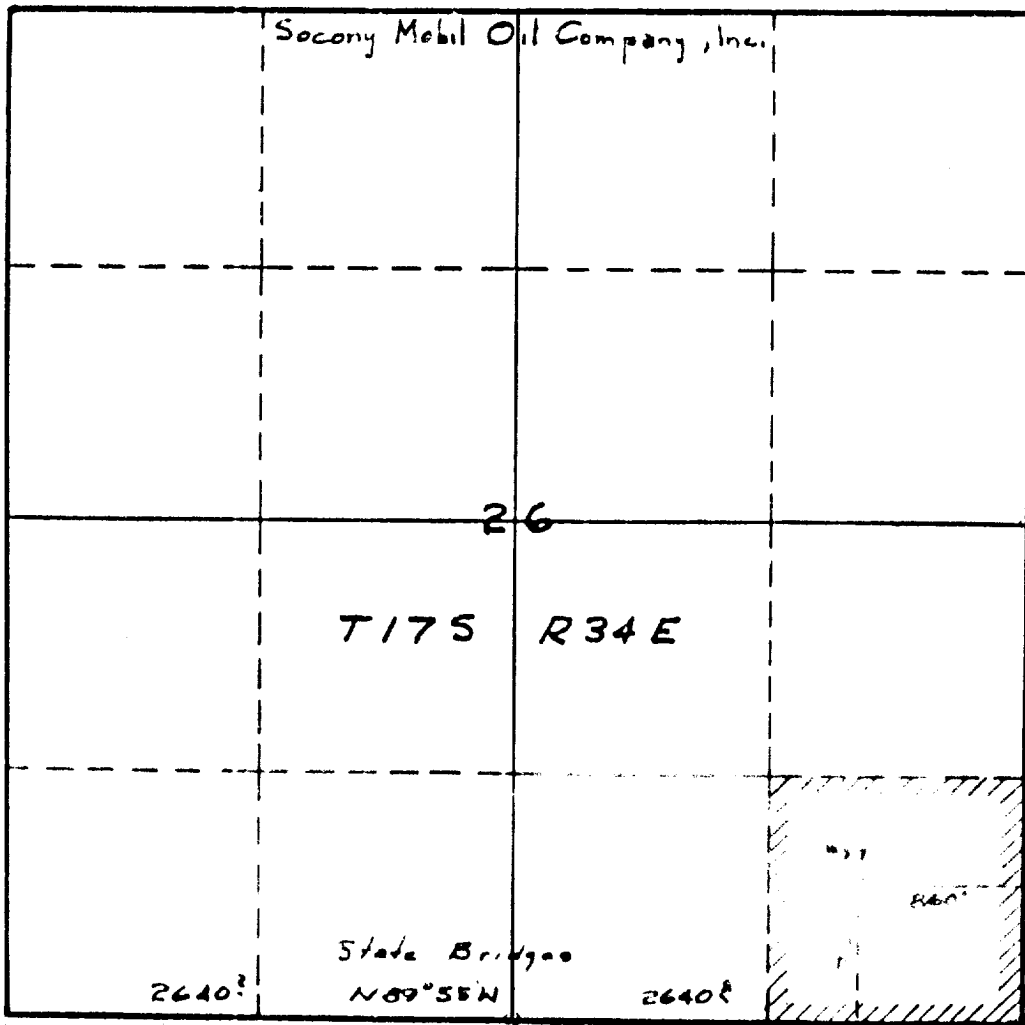
Operator Socoyn Mobil Oil Company, Inc. Lease State Bridges 11 12 57
Well No. 87 Unit Letter P Section 26 Township 17S Range 34E NMPM
Located 720 Feet From South Line, 800 Feet From East Line
County Lea G. L. Elevation 4015 Dedicated Acreage 40 Acres
Name of Producing Formation Yano Pool Undesignated

1. Is the Operator the only owner* in the dedicated acreage outlined on the plat below?
Yes A No _____.
2. If the answer to question one is "no," have the interests of all the owners been consolidated by communitization agreement or otherwise? Yes _____ No _____. If answer is "yes," Type of Consolidation _____
3. If the answer to question two is "no," list all the owners and their respective interests below:

Owner

Land Description

Section B.



This is to certify that the information in Section A above is true and complete to the best of my knowledge and belief.

Socony Mobil Oil Co., Inc.

(Operator)

(Representative)

Box 2406, Hobbs, New Mexico

Address

This is to certify that the well location shown on the plat in Section B was plotted from field notes of actual surveys made by me or under my supervision and that the same is true and correct to the best of my knowledge and belief.

Date Surveyed 11/6/62

Registered Professional Engineer and/or Land Surveyor.

Certificate No. 3572

NUMBER OF COPIES RECEIVED	
DISTRIBUTION	
SANTA FE	
FILE	
U.S.G.S.	
LAND OFFICE	
TRANSPORTER	OIL GAS
PRODUCTION OFFICE	
OPERATOR	

NEW MEXICO OIL CONSERVATION COM. SION
SANTA FE, NEW MEXICO
**CERTIFICATE OF COMPLIANCE AND AUTHORIZATION
TO TRANSPORT OIL AND NATURAL GAS**

FORM C-110
(Rev. 7-60)

FILE THE ORIGINAL AND 4 COPIES WITH THE APPROPRIATE OFFICE 47



Company or Operator Socony Mobil Oil Company, Inc.				Lease State Bridges State		Well No. 97	
Unit Letter P	Section 26	Township 17 S	Range 34 E		County Lea		
Pool Vacuum-Blindery				Kind of Lease (State, Fed, Fee) State			
If well produces oil or condensate give location of tanks			Unit Letter NR/4	Section 26	Township 17 S	Range 34 E	
Authorized transporter of oil <input checked="" type="checkbox"/> or condensate <input type="checkbox"/> Magnolia Pipe Line Company				Address (give address to which approved copy of this form is to be sent) Box 900, Dallas 21, Texas			
Is Gas Actually Connected? Yes <input checked="" type="checkbox"/> No <input type="checkbox"/>							
Authorized transporter of casing head gas <input type="checkbox"/> or dry gas <input type="checkbox"/>			Date Con- nected 1/19/65	Address (give address to which approved copy of this form is to be sent) Box 2106, Hobbs, New Mexico			
If gas is not being sold, give reasons and also explain its present disposition:							

REASON(S) FOR FILING (please check proper box)

New Well ☐ Change in Ownership ☐
Change in Transporter (check one) Other (explain below) ☒
Oil ☐ Dry Gas ☐
Casing head gas . ☐ Condensate.. ☐

Effective May 18, 1965, Socony Mobil Oil Company, Inc.
P.O. Box 1400, Hobbs, New Mexico, changed to Mobil Oil
Company, P.O. Box 533, Midland, Texas.

Remarks This C-110 filed to change pool name from undesignated to Vacuum-Blindery.
--

The undersigned certifies that the Rules and Regulations of the Oil Conservation Commission have been complied with.	
Executed this the <u>3rd</u> day of <u>May</u> , 19 <u>65</u> .	
OIL CONSERVATION COMMISSION	By 
Approved by 	Title Group Supervisor
Title	Company Socony Mobil Oil Company, Inc.
Date	Address Box 2406, Hobbs, New Mexico