

NO. 1'S OFFICE OCC

NUMBER OF COPIES RECEIVED	
DISTRIBUTION	
SANTA FE	
FILE	
U.S.G.S.	
LAND OFFICE	
TRANSPORTER	OIL
	GAS
PRODUCTION OFFICE	
OPERATOR	

NEW MEXICO OIL CONSERVATION COMMISSION  
 1962 DEC 6 AM 10:25  
 MISCELLANEOUS REPORTS ON WELLS  
 FORM C-103 (Rev 3-55)

(Submit to appropriate District Office as per Commission Rule 1106)

Name of Company <b>Socony Mobil Oil Company, Inc.</b>				Address <b>Box 2406, Hobbs, New Mexico</b>			
Lease <b>State Bridges</b>		Well No. <b>96</b>	Unit Letter <b>H</b>	Section <b>26</b>	Township <b>17S</b>	Range <b>34E</b>	
Date Work Performed <b>12/3 thru 12/4/62</b>		Pool <b>Undesignated</b>			County <b>Lea</b>		

THIS IS A REPORT OF: (Check appropriate block)

- ☒ Beginning Drilling Operations   
 ☒ Casing Test and Cement Job   
 ☐ Other (Explain):  
☐ Plugging   
 ☐ Remedial Work

Detailed account of work done, nature and quantity of materials used, and results obtained.

Leatherwood Drilling Co. commenced drilling operations at 9 AM 12/3/62. (Spud date)  
 Set 365' of 48# H-4013 3/8" casing @ 365'. Cemented w/350 sz Incon neat cement +  
 2% HA-5. Cement Circ. Plug down @ 5 AM 12/4/62. WOC 18 hrs. Tested 13 3/8" casing  
 w/800# for 30 mins. Tested OK.

Witnessed by <b>Earl D. Hughes</b>	Position <b>Drilling Foreman</b>	Company <b>Socony Mobil Oil Company, Inc.</b>
---------------------------------------	-------------------------------------	--

FILL IN BELOW FOR REMEDIAL WORK REPORTS ONLY

ORIGINAL WELL DATA



D F Elev.	T D	P BTD	Producing Interval	Completion Date
Tubing Diameter	Tubing Depth	Oil String Diameter	Oil String Depth	
Perforated Interval(s)				
Open Hole Interval		Producing Formation(s)		

RESULTS OF WORKOVER

Test	Date of Test	Oil Production BPD	Gas Production MCFPD	Water Production BPD	GOR Cubic feet/Bbl	Gas Well Potential MCFPD
Before Workover						
After Workover						

OIL CONSERVATION COMMISSION

I hereby certify that the information given above is true and complete to the best of my knowledge.

Approved by 	Name 
Title	Position <b>Group Supervisor</b>
Date	Company <b>Socony Mobil Oil Company, Inc.</b>

## NEW MEXICO OIL CONSERVATION COMMISSION

Santa Fe, New Mexico

Form C-101  
Revised (12/1/55)HOBBS OFFICE OCC  
NOTICE OF INTENTION TO DRILL

Notice must be given to the District Office of the Oil Conservation Commission and approval obtained before drilling or recompletion begins. If changes in the proposed plan are considered advisable, a copy of this notice showing such changes will be returned to the sender. Submit this notice in QUINTUPLICATE. One copy will be returned following approval. See additional instructions in Rules and Regulations of the Commission. If State Land submit 6 Copies Attach Form C-128 in triplicate to first 3 copies of form C-101

Hobbs, New Mexico  
(Place)November 20, 1962  
(Date)OIL CONSERVATION COMMISSION  
SANTA FE, NEW MEXICO

Gentlemen:

You are hereby notified that it is our intention to commence the Drilling of a well to be known as  
**Socony Mobil Oil Company, Inc.**

State Bridges  
(Company, or Operator)

located 1980 feet from the North line and 510 feet from the East line of Section 26, T 17S, R 34E, NMPM.  
(GIVE LOCATION FROM SECTION LINE) Undesignated Pool, Lea County

If State Land the Oil and Gas Lease is No. B-1520

If patented land the owner is

Address

We propose to drill well with drilling equipment as follows: RotaryThe status of plugging bond is on fileDrilling Contractor Will notify on let C-103

We intend to complete this well in the Devonian, Penn., Wolfcamp, Abo  
formation at an approximate depth of 12,150 feet.

## CASING PROGRAM

We propose to use the following strings of Casing and to cement them as indicated:

Size of Hole	Size of Casing	Weight per Foot	New or Second Hand	Depth	Sacks Cement
17 1/2"	13 3/8"	48	New	350	350
12 1/4"	9 5/8"	36	New	4400	3600
8 3/4"	7 5/8"	26.4, 29.7, 33.7	New	12,150	2500 X

If changes in the above plans become advisable we will notify you immediately.

ADDITIONAL INFORMATION (If recompletion give full details of proposed plan of work.)

Approved 19  
Except as follows:

X Cement must tie back  
into 9 5/8" casing

OIL CONSERVATION COMMISSION

Sincerely yours,

Socony Mobil Oil Company, Inc.

By

Position Group Supervisor

Send Communications regarding well to  
**Socony Mobil Oil Company, Inc.**  
Name Box 2406, Hobbs, New Mexico

NEW MEXICO OIL CONSERVATION COMMISSION

Well Location and Acreage Dedication Plat

Section A.

Date November 19, 1962

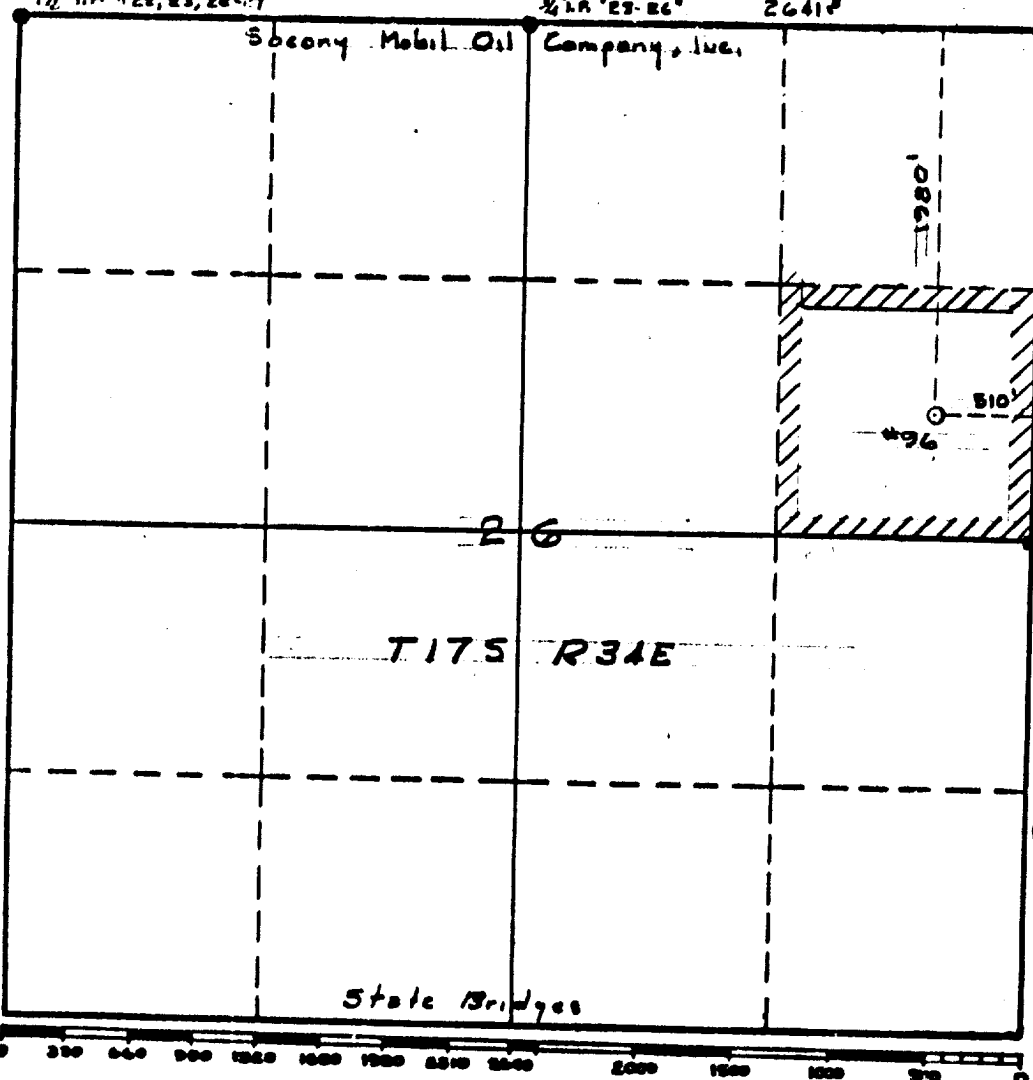
Operator Socony Mobil Oil Company, Inc. Lease State Bridges  
Well No. 96 Unit Letter H Section 26 Township 17S Range 34E NMPM  
Located 1980 Feet From North Line, 510 Feet From East Line  
County Lea G. L. Elevation 4005 Dedicated Acreage 40 Acres  
Name of Producing Formation Dev., Penn., Wolfcamp, Abo Pool Undesignated

1. Is the Operator the only owner\* in the dedicated acreage outlined on the plat below?  
Yes X No       .
2. If the answer to question one is "no," have the interests of all the owners been consolidated by communitization agreement or otherwise? Yes        No       . If answer is "yes," Type of Consolidation       .
3. If the answer to question two is "no," list all the owners and their respective interests below:

Owner

Land Description

Section B.



This is to certify that the information in Section A above is true and complete to the best of my knowledge and belief.

Socony Mobil Oil Co., Inc.  
(Operator)

Representative

Box 2406, Hobbs, New Mexico  
Address

This is to certify that the well location shown on the plat in Section B was plotted from field notes of actual surveys made by me or under my supervision and that the same is true and correct to the best of my knowledge and belief.

Date Surveyed 11/16/62

Registered Professional  
Engineer and/or Land Surveyor.

Certificate No. 3572